

+NOTICE!!

These documents have been scanned!

Do not place un-scanned documents beneath this notice!

Do not remove this notice from this file!

GPO Jacket No. 560-102
Print Order 61549
Rise Business Services, LLC
Job=AZ15 9/20/2019



Box Number= AZ15267



Claim Begin-End: AMC043827-AMC043832

1 Initial Receipt



AZ15267-3

AMC041648-AMC044189

UNITED STATES
DEPARTMENT OF THE INTERIOR
BUREAU OF LAND MANAGEMENT

RECEIPT AND ACCOUNTING ADVICE

NO. 2061919 04

RS/AZ 07/19/94
2 5 13 600.00

Subject: CLAIM MAINTENANCE FEE 1995 (6)

Applicant: CHARLES E. MARSHALL
11 W. JEFFERSON, STE. 8
PHOENIX, AZ 85003

Remitter: SAME - CHECK # 2425
(602) 258-8441

Assignor:

LEASE MANAGEMENT DATA NEW UPDATE PAYMENT

ORIGINAL SERIAL NO.	ASG.	TYPE	ST.	CTY.	FUND SYMBOL	ACRES/UNITS	RATE
AMC 58586, ET AL							

AMOUNT	ANV. DATE	EXP. DATE	BILL CYC.	S/C	DISTRICT	NEXT BILL	MISC. DATA	U of M	ACTUAL UNITS

ASSIGNMENT SERIAL NO.	ASG.	TYPE	ST.	CTY.	FUND SYMBOL	ACRES/UNITS	RATE

AMOUNT	ANV. DATE	EXP. DATE	BILL CYC.	S/C	DISTRICT	NEXT BILL	MISC. DATA	U of M	ACTUAL UNITS

APPLY REMITTANCE

ACTION	FUND SYMBOL	CTY.	AMOUNT
FILING FEE			
RENTAL			
UNEARNED			
REFUND			
TOTAL			
AMOUNT DUE			

Remarks:

BY: _____ DATE: _____

Lease in Escrow?
 KGS? Of Interest?
 Auto Escalates? Operating Rights?
 Auto Renew? Operator
 Bond Filed?

FOR MMS USE ONLY	
BILLEE NUMBER	FOREST REFUGE
OCS SECTION CODE	

UNITED STATES
DEPARTMENT OF THE INTERIOR
BUREAU OF LAND MANAGEMENT

Form 1370-20
(November 1967)

No. 898188

06-07-79 _____ DATE

_____ PARENT SERIAL NUMBER Indexed

_____ ASSIGNMENT SERIAL NUMBER
Ethel Schell Larsen's Red Bluff
Mining Claim Location Notices(6): Mill Site No. 1 et al

APPLICANT: Charles E. Marshall
C/O W. T. Elsing
34 West Monroe, Suite 1712
Phoenix, AZ 85003

REMITTER IF DIFFERENT THAN APPLICANT: W. T. Elsing
34 West Monroe, Suite 712
Phoenix, AZ 85003
A MC 43829 thru A MC 43832

PURPOSE	FUND SYMBOL	AMOUNT
FILING FEE EARNED	140850	30.00
ADVANCE FILING FEE AND/OR RENTAL	14X6800	

ACRES	COUNTY	OLD LEASE	NEW LEASE
NEW LEASE _____	_____	_____	_____
_____	_____	_____	_____

	FUND SYMBOL	COUNTY	AMOUNT
APPLY: FILING FEE	140850	_____	_____
RENTAL	_____	_____	_____

ASSIGNMENT: COMPLETE AREA

PORTION OF AREA: ASSIGNED AREA _____

RETAINED AREA _____

REFUND _____

RETAIN IN UNEARNED ACCOUNT _____

TOTAL _____

REMARKS _____

OF INTEREST BUT NOT OF SPECIFIC AREA:

BOND FILED

NO BOND FILED

_____ BY _____ DATE _____

DO NOT ACCEPT THIS COPY AS A RECEIPT
ACCOUNTING ADVICE COPY

UNITED STATES
DEPARTMENT OF THE INTERIOR
BUREAU OF LAND MANAGEMENT

No. 898188

06-07-79 DATE

PARENT SERIAL NUMBER Indexed

ASSIGNMENT SERIAL NUMBER Ethel Schell Larsen's Red Bluff

Mining Claim Location Notices(6): Mill Site No. 1 et al SUBJECT

APPLICANT: REMITTER IF DIFFERENT THAN APPLICANT:

Charles E. Marshall
C/O W. T. Elsing
34 West Monroe, Suite X712
Phoenix, AZ 85003

W. T. Elsing
34 West Monroe, Suite 712
Phoenix, AZ 85003
A MC 43829 thru A MC 43832

PURPOSE	FUND SYMBOL	AMOUNT
FILING FEE EARNED	140850	30.00
ADVANCE FILING FEE AND/OR RENTAL	14X6800	

ACRES	COUNTY	OLD LEASE	NEW LEASE
NEW LEASE			

	FUND SYMBOL	COUNTY	AMOUNT
APPLY: FILING FEE	140850		

ASSIGNMENT: COMPLETE AREA

RENTAL

PORTION OF AREA: ASSIGNED AREA

REFUND

RETAINED AREA

RETAIN IN UNEARNED ACCOUNT

TOTAL

REMARKS

OF INTEREST BUT NOT OF SPECIFIC AREA:

BOND FILED

NO BOND FILED

BY DATE

DO NOT ACCEPT THIS COPY AS A RECEIPT
CASE FOLDER COPY

NOTICE!!

These documents have been scanned!

Do not place un-scanned documents beneath this notice!

Do not remove this notice from this file!

GPO Jacket No. 560-102
Print Order 61549
Rise Business Services, LLC
Job=AZ15 9/20/2019



Box Number= AZ15267



Claim Begin-End: AMC043827-AMC043832

2 Correspondence



AZ15267-3

AMC041648-AMC044189

SENDER: COMPLETE THIS SECTION

- Complete items 1, 2, and 3. Also complete item 4 if Restricted Delivery is desired.
- Print your name and address on the reverse so that we can return the card to you.
- Attach this card to the back of the mailpiece, or on the front if space permits.

1. Article Addressed to:

NOV 03 2004

**MARSHALL CHARLES E
11 W JEFFERSON #38A
PHOENIX, AZ 85003**

AMC43827 AMC58399 AMC60951

2. Article Number

*(Transfer from service label)***7002 0860 0005 5111 8774****COMPLETE THIS SECTION ON DELIVERY**

A. Signature

X *Belinda Cohea* Agent
 Addressee

B. Received by (*Printed Name*)*Belinda Cohea*

C. Date of Delivery

*11-4-04*D. Is delivery address different from item 1? YesIf YES, enter delivery address below: No

3. Service Type

- Certified Mail Express Mail
 Registered Return Receipt for Merchandise
 Insured Mail C.O.D.

4. Restricted Delivery? (*Extra Fee*) Yes

UNITED STATES POSTAL SERVICE



First-Class Mail
Postage & Fees Paid
USPS
Permit No. G-10

• Sender: Please print your name, address, and ZIP+4 in this box •


BUREAU OF LAND MANAGEMENT
ARIZONA STATE OFFICE
222 NORTH CENTRAL AVENUE
PHOENIX, AZ 85004-2203

ARIZONA
STATE OFFICE
PHOENIX, ARIZONA

2004 NOV - 8 P 12: 04

RECEIVED
BUREAU OF
LAND MANAGEMENT
NOV 8 2004

14





United States Department of the Interior

BUREAU OF LAND MANAGEMENT
Arizona State Office
222 North Central Avenue
Phoenix, AZ 85004
www.az.blm.gov



In Reply Refer To:
3800 (AZ-933)
AMC43827
AMC58399
AMC60951

November 3, 2004

CERTIFIED MAIL – RETURN RECEIPT REQUESTED # 7002 0860 0005 5111 8774

DECISION

MARSHALL CHARLES E	:	AMC43827 - 43828,
11 W JEFFERSON #38A	:	AMC 58586 - 58587,
PHOENIX, AZ 85003	:	AMC58589 -58590,
	:	AMC60951

Additional Fees Required

Your maintenance fee payment for the 2005 assessment year, in the amount of \$100.00 per claim, has been received.

In accordance with 30 U.S.C. 28j(c)(3), 43 CFR 3834, the maintenance fees for mining claims have increased from \$100.00 per claim to \$125.00 per claim. Insufficient payment of the annual maintenance fee for the 2005 assessment year is a curable defect. Therefore you are required to submit a supplemental payment in the amount of \$25.00 per claim within 30 days of receipt of this Decision or your claim(s) will be declared forfeited.

Please include your Arizona Mining Claim (AMC) serial number(s) and claim name(s) when submitting the additional fees.

Sincerely,

Ivy J. Garcia
Group Administrator,
Lands/Minerals Adjudication and Withdrawals

This attachment contains the names and addresses of all mining claim owners of the following list mining claims. Each claimant listed received a copy of the attached notice.

AMC 58590

Marshall Charles E.

**11 W. Jefferson #38A
Phoenix, AZ 85003**

Wyoming Mineral Corp

**3900 S. Wadsworth Blvd.
Lakewood, CO 80235**

This attachment contains the names and addresses of all mining claim owners of the following list mining claims. Each claimant listed received a copy of the attached notice.

AMC 58590

Marshall Charles E.

**11 W. Jefferson #38A
Phoenix, AZ 85003**

Wyoming Mineral Corp

**3900 S. Wadsworth Blvd.
Lakewood, CO 80235**

PS Form 3811, Jan. 1

SENDER: Complete items 1, 2, and 3.
Add your address in the "RETURN TO" space on reverse.

1. The following service is requested (check one.)
 Show to whom and date delivered.....¢
 Show to whom, date and address of delivery.....¢
 RESTRICTED DELIVERY addressee only
Show to whom and date delivered.....¢
 RESTRICTED DELIVERY.
Show to whom, date, and address of delivery.\$ ____

(CONSULT POSTMASTER FOR FEES)

2. ARTICLE ADDRESSED TO:

Charles E. Marshall
707 Luhrs Bldg
11 W. Jefferson, Phx 85003

3. ARTICLE DESCRIPTION:
REGISTERED NO. | CERTIFIED NO. | INSURED NO.
| 764935 |

(Always obtain signature of addressee or agent)


I have received the article described above.

SIGNATURE Addressee Authorized agent

D. Koale

4. DATE OF DELIVERY

7/5



5. ADDRESS (Complete only if requested)

6. UNABLE TO DELIVER BECAUSE:

CLERK'S INITIALS

RETURN RECEIPT, REGISTERED, INSURED AND CERTIFIED MAIL

UNITED STATES POSTAL SERVICE

OFFICIAL BUSINESS

SENDER INSTRUCTIONS

Print your name, address, and ZIP Code in the space below.

- Complete items 1, 2, and 3 on the reverse.
- Attach to front of article if space permits, otherwise affix to back of article.
- Endorse article "Return Receipt Requested" adjacent to number.

PENALTY FOR PRIVATE
USE TO AVOID PAYMENT
OF POSTAGE, \$300



RETURN



BUREAU OF LAND MANAGEMENT

2400 Valley Bank Center
Phoenix, Arizona 85073

RECEIVED

JUL 7 7 45 AM '80

PHOENIX, ARIZONA

(Name of Sender)

(Street or P.O. Box)

(City, State, and ZIP Co



United States Department of the Interior

IN REPLY REFER TO
A MC 43829 (943-JT)

BUREAU OF LAND MANAGEMENT
ARIZONA STATE OFFICE
2400 VALLEY BANK CENTER
PHOENIX, ARIZONA 85073
(602) 261-4183

June 29, 1983

CERTIFIED MAIL - RETURN RECEIPT REQUESTED

Charles E. Marshall
707 Luhrs Building
11 W. Jefferson
Phoenix, Arizona 85003

1980	<u> </u>	x
1981	<u> </u>	x
1982	<u> </u>	x

TR
RB

The Bureau of Land Management records do not show receipt of an affidavit of annual assessment work performed or a notice of intention to hold for the above-cited year(s) for the claim or claims listed below. This is required by the regulations in 43 CFR Subpart 3833.2. Since many claimants drop claims each year because they no longer want them, we assume that this was your intent.

If you did not intend to drop your claim(s) and you did timely file an affidavit or notice of intention to hold with the BLM during the above-stated year(s), notify this office. Please present one of the following for each missing year: (1) a letter of acknowledgment from this office; (2) a postcard of acknowledgment (BLM Form 3830-1); (3) a copy of the affidavit showing the BLM date and time stamp; or (4) other evidence of receipt by our office. The evidence must be received in this office no later than 30 days from date of receipt of this notice. If we do not hear from you during this 30 day period, the claim or claims listed below will be removed from our records as abandoned and void by operation of law.

Mario L. Lopez

Mario L. Lopez
Chief, Branch of Lands
and Minerals Operations

Claim Name

Serial No.

Ethel Schell Larsen's Red Bluff A MC 43829 thru A MC 43832
No. 4 thru 7

No appeal. Closed 8/17/83 JH

NOTICE!!

These documents have been scanned!

Do not place un-scanned documents beneath this notice!

Do not remove this notice from this file!

GPO Jacket No. 560-102
Print Order 61549
Rise Business Services, LLC
Job=AZ15 9/20/2019



Box Number= AZ15267



Claim Begin-End: AMC043827-AMC043832

3 Transfers



AZ15267-3

AMC041648-AMC044189

Amc 58399

43827

60951

QUIT CLAIM DEED

Mining Claim

Effective Date: 3/14/05	County and State Where Real Property is Located: Gila County, Arizona
Grantor: (Name, Mailing Address and Zip Code): Charles E. Marshall 11 W. Jefferson, Ste. 8 Phoenix, AZ 85003	Grantee: (Name, Mailing Address and Zip Code): Ethel Shell Larsen's Red Bluff Mine, LLC 1144 E. Jefferson Phoenix, AZ 85034
Subject Real Property : (Address or Location): Mining Claim Flourine Mining District Gila County, AZ	Legal Description 1. Proofed by Persons Whose Initials Appear to the Right

Subject ~~Real Property~~ (Legal description):
Mining Claim

CLAIM	DOCKET	PAGE	AMC	OWNER
Red Bluff No. 4	335	862		
as amended	397	929	58586	Charles E. Marshall
Red Bluff No. 5	335	861		
as amended	397	931	58587	Charles E. Marshall
Red Bluff No. 6	335	863		
as amended	397	933	58589	Charles E. Marshall
Red Bluff No. 7	49	201		
as amended	397	933	58590	Charles E. Marshall
Ethel Shell Larson's Red Bluff No. 4788AorB	397	925	43827	Charles E. Marshall
Ethel Shell Larson's Red Bluff No. 4788AorB	397	927	43828	Charles E. Marshall
Rainbow No. 1	252	252	60951	Charles E. Marshall

2005 JUL 14 P 12:46

RECEIVED
BUREAU OF
LAND MANAGEMENT

ENTERED INTO COMPUTER

9/8/05 AB


(Continued on Reverse Side)

For Valuable Consideration, Grantor quit claims to Grantee all rights, title and interest in Subject Real Property together with all rights and privileges appurtenant or to become appurtenant thereto on the effective date. Including any and all water rights.

RECEIVED
 BUREAU OF
 LAND MANAGEMENT
 2005 JUL 14 P 12:46
 ARIZONA
 STATE OFFICE
 PHOENIX, ARIZONA

Charles E. Marshall
 Charles E. Marshall

Signatures of Grantor

STATE OF Arizona COUNTY OF Maricopa	Acknowledgement. . On this date, before me, a Notary Public, personally appeared:	Signature of Notary Public
Date of Acknowledgement: 3-14-05	Charles E. Marshall known to me or satisfactorily proven to be the person whose subscribed to this instrument and acknowledged that he executed the same	 CHASE LYNN BOURGEOIS NOTARY PUBLIC, STATE OF ARIZONA MARICOPA COUNTY My Commission Expires June 29, 2007
STATE OF COUNTY OF	Acknowledgement. . On this date, before me, a Notary Public, personally appeared:	Signature of Notary Public
Date of Acknowledgement:	known to me or satisfactorily proven to be the person whose name is subscribed to this instrument and acknowledged that he executed the same.	Notary Expiration Date:

QUIT CLAIM DEED

**United States Department of the Interior
Bureau of Land Management**

BUSINESS & SUPPORT SVCS DIV
222 N CENTRAL AVE
PHOENIX, AZ 85004 -2203
Phone: (602) 417-9200

Receipt	
No:	1112689

Transaction #: 1151447
Date of Transaction: 07/19/2005

CUSTOMER: CHARLES E MARSHALL
11 W JEFFERSON
STE 8
PHOENIX, AZ 85003

LINE #	QTY	DESCRIPTION	REMARKS	UNIT PRICE	TOTAL
1	1.00	LOCATABLE MINERALS / MINING CLAIMS-NOT NEW-UNADJUD, ONE AUTH NO. ONLY / MINING CLAIM MONEY RECEIVED (455) CASES: AMC58586/\$5.00	TRF (1)	- n/a -	5.00
TOTAL:					\$5.00

PAYMENT INFORMATION					
1	AMOUNT:	\$5.00	POSTMARKED:	07/13/2005	
	TYPE:	CHECK	RECEIVED:	07/14/2005	
	CHECK NO:	1004			
	NAME:	ETHEL SHELL LARSEN'S RED BLUFF 11 W JEFFERSON STE 8 PHOENIX AZ 85003			

REMARKS

IT IS \$5 PER MINING CLAIM TO ONE LOCATOR. GET IN TOUCH THE BLM MINING DEPT.

This receipt was generated by the automated BLM Collections and Billing System and is a paper representation of a portion of the official electronic record contained therein.

7.27. Short \$30.00
will send check

**United States Department of the Interior
Bureau of Land Management**

BUSINESS & SUPPORT SVCS DIV
222 N CENTRAL AVE
PHOENIX, AZ 85004 -2203
Phone: (602) 417-9200

Receipt	
No:	1119277

Transaction #: 1158156
Date of Transaction: 08/01/2005
CUSTOMER: CHARLES E MARSHALL 11 W JEFFERSON STE 8 PHOENIX, AZ 85003

LINE #	QTY	DESCRIPTION	REMARKS	UNIT PRICE	TOTAL
1	1.00	LOCATABLE MINERALS / MINING CLAIMS-NOT NEW-UNADJUD, ONE AUTH NO. ONLY / MINING CLAIM MONEY RECEIVED (455) CASES: AMC58586/\$30.00	TRF - SUPPL PYMNT	- n/a -	30.00
TOTAL:					\$30.00

PAYMENT INFORMATION																	
1	<table border="1"> <tr> <td>AMOUNT:</td> <td>\$30.00</td> <td>POSTMARKED:</td> <td>07/28/2005</td> </tr> <tr> <td>TYPE:</td> <td>CHECK</td> <td>RECEIVED:</td> <td>07/29/2005</td> </tr> <tr> <td>CHECK NO:</td> <td>1006</td> <td></td> <td></td> </tr> <tr> <td>NAME:</td> <td colspan="3">ETHEL SHELL LARSEN'S RED BLUFF 11 W JEFFERSON STE 8 PHOENIX AZ 85003</td> </tr> </table>	AMOUNT:	\$30.00	POSTMARKED:	07/28/2005	TYPE:	CHECK	RECEIVED:	07/29/2005	CHECK NO:	1006			NAME:	ETHEL SHELL LARSEN'S RED BLUFF 11 W JEFFERSON STE 8 PHOENIX AZ 85003		
AMOUNT:	\$30.00	POSTMARKED:	07/28/2005														
TYPE:	CHECK	RECEIVED:	07/29/2005														
CHECK NO:	1006																
NAME:	ETHEL SHELL LARSEN'S RED BLUFF 11 W JEFFERSON STE 8 PHOENIX AZ 85003																

REMARKS

This receipt was generated by the automated BLM Collections and Billing System and is a paper representation of a portion of the official electronic record contained therein.

LAW OFFICES
RILEY, CARLOCK & RALSTON
A PROFESSIONAL ASSOCIATION

26TH FLOOR, THE ARIZONA BANK BUILDING
101 NORTH FIRST AVENUE
PHOENIX, ARIZONA 85003
602/258-7701

RECEIVED
ARIZONA STATE OFFICE
JUN 18 3 30 PM '80
PHOENIX, ARIZONA

FRANCIS J. RYLEY
JOSEPH P. RALSTON
WILLIAM F. WILDER
W. JOHN LISCHER
JAMES D. O'NEIL
JOHN W. WALL
DAVID L. CASE
PAUL M. B. DE BLANK
RONALD F. LARSON
MICHAEL J. BROPHY
STEPHEN R. KAUFMANN

GEORGE READ CARLOCK
SAM P. APPLEWHITE III
N. WARNER LEE
RAYMOND M. HUNTER
CHARLES L. CHESTER
JAMES E. BROPHY III
JAMES M. MARLAR
A. DANIEL SHEFFIELD, JR.
JOHN H. RYLEY
ROLAND J. LAVALLEE
ABIGAIL CARSON BERGER

SUN CITY OFFICE
10451 PALMERAS DRIVE
BELL PLAZA PROFESSIONAL BLDG.
SUN CITY, ARIZONA 85373
933-0134

NOTICE OF TRANSFER OF INTEREST

Bureau of Land Management
2400 Valley Bank Center
Phoenix, Arizona 85073

Re: Notice of Transfer of Interest

Dear Sir or Madam:

This notice of transfer of interest in an unpatented mill site is filed for record pursuant to 43 C.F.R. §3833.3 for the purpose of advising you that the mill site described as

Ethel Schell Larsen's
Red Bluff Mill Site
No. 1

Gila County,
Docket 397,
Page 925


BLM Serial
Number
AMC 43827

has been leased to

HOST VENTURES LIMITED
850 West Hastings
Suite 511
Vancouver, B.C.
CANADA V6C 1E1

Please call if you have questions.

Very truly yours,


Michael J. Brophy

MJB:pl

LAW OFFICES RECEIVED
RILEY, CARLOCK & RALSTON
A PROFESSIONAL ASSOCIATION
26TH FLOOR, THE ARIZONA BANK BUILDING
101 NORTH FIRST AVENUE
PHOENIX, ARIZONA 85003
602/258-7701

FRANCIS J. RYLEY
JOSEPH P. RALSTON
WILLIAM F. WILDER
W. JOHN LISCHER
JAMES D. O'NEIL
JOHN W. WALL
DAVID L. CASE
PAUL M. B. DE BLANK
RONALD F. LARSON
MICHAEL J. BROPHY
STEPHEN R. KAUFMANN

GEORGE READ CARLOCK
SAM P. APPLEWHITE III
N. WARNER LEE
RAYMOND M. HUNTER
CHARLES L. CHESTER
JAMES E. BROPHY III
JAMES M. MARLAR
A. DANIEL SHEFFIELD, JR.
JOHN H. RYLEY
ROLAND J. LAVALLEE
ABIGAIL CARSON BERGER

SUN CITY OFFICE
10451 PALMERAS DRIVE
BELL PLAZA PROFESSIONAL BLDG.
SUN CITY, ARIZONA 85373
933-0134

NOTICE OF TRANSFER OF INTEREST

Bureau of Land Management
2400 Valley Bank Center
Phoenix, Arizona 85073

Re: Notice of Transfer of Interest

Dear Sir or Madam:

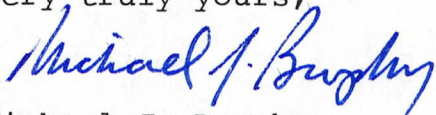
This notice of transfer of interest in an unpatented mill site is filed for record pursuant to 43 C.F.R. §3833.3 for the purpose of advising you that the mill site described as

Ethel Schell Larsen's Red Bluff Mill Site No. 2	Gila County, Docket 397, page 927	BLM Serial Number AMC 43828
---	---	-----------------------------------

has been leased to

HOST VENTURES LIMITED
850 West Hastings
Suite 511
Vancouver, B.C.
CANADA V6C 1E1

Please call if you have questions.

Very truly yours,

Michael J. Brophy

MJB:pl

NOTICE!!

These documents have been scanned!

Do not place un-scanned documents beneath this notice!

Do not remove this notice from this file!

GPO Jacket No. 560-102
Print Order 61549
Rise Business Services, LLC
Job=AZ15 9/20/2019



Box Number= AZ15267



Claim Begin-End: AMC043827-AMC043832

4 Annual Filings



AZ15267-3

AMC041648-AMC044189

DEPARTMENT OF THE INTERIOR
BUREAU OF LAND MANAGEMENT
MINING CLAIMS

Run Date/Time: 9/5/2019

MC Maintenance Fees Paid Through the BLM Pay Portal
(by Date Paid)

Page 277 Of 521

CBS Receipt: 4548035

Printed For Lead File # AMC43827

Agency Tracking ID: 1567102323

Assessment Year: 2020

Number of BLM Serial Nr: 38

Paid On: 8/29/2019

Total Amount Paid: \$6,270.00

Claim Name	BLM Serial No	Lead File No	Amount Paid
ETHEL S L RB MS NO 1	AMC43827	AMC43827	\$165.00
ETHEL S L RB MS NO 2	AMC43828	AMC43827	\$165.00
RED BLUFF NO 4	AMC58586	AMC58399	\$165.00
RED BLUFF NO 5	AMC58587	AMC58399	\$165.00
RED BLUFF NO 6	AMC58589	AMC58399	\$165.00
RED BLUFF NO 7	AMC58590	AMC58399	\$165.00
RAINBOW #1	AMC60951	AMC60951	\$165.00
RED BLUFF #10	AMC370223	AMC370223	\$165.00
RED BLUFF #11	AMC370224	AMC370223	\$165.00
RED BLUFF #12	AMC370225	AMC370223	\$165.00
RED BLUFF #13	AMC370226	AMC370223	\$165.00
RED BLUFF #14	AMC370227	AMC370223	\$165.00
WS #1	AMC372045	AMC372045	\$165.00
WS #2	AMC372046	AMC372045	\$165.00
WS #3	AMC372047	AMC372045	\$165.00
WS #4	AMC372048	AMC372045	\$165.00
WS #5	AMC372049	AMC372045	\$165.00
WS #6	AMC372050	AMC372045	\$165.00
WS #7	AMC372051	AMC372045	\$165.00
WS #8	AMC372052	AMC372045	\$165.00
WS #9	AMC372053	AMC372045	\$165.00
WS #10	AMC372054	AMC372045	\$165.00
WS #11	AMC372055	AMC372045	\$165.00
WS #12	AMC372056	AMC372045	\$165.00

NO WARRANTY IS MADE BY BLM FOR USE OF THE DATA FOR PURPOSES NOT INTENDED BY BLM

DEPARTMENT OF THE INTERIOR
BUREAU OF LAND MANAGEMENT
MINING CLAIMS

Run Date/Time: 9/5/2019

MC Maintenance Fees Paid Through the BLM Pay Portal
(by Date Paid)

Page 278 Of 521

WS #13	AMC372057	AMC372045	\$165.00
WS #14	AMC372058	AMC372045	\$165.00
WS #15	AMC372059	AMC372045	\$165.00
WS #16	AMC372060	AMC372045	\$165.00
RB 11	AMC378775	AMC378679	\$165.00
RB 12	AMC378776	AMC378679	\$165.00
RB 13	AMC378777	AMC378679	\$165.00
RB 14	AMC378778	AMC378679	\$165.00
RB 15	AMC378779	AMC378679	\$165.00
RB 16	AMC378780	AMC378679	\$165.00
RB 17	AMC378781	AMC378679	\$165.00
RB 18	AMC378782	AMC378679	\$165.00
RB 19	AMC378783	AMC378679	\$165.00
RB 20	AMC378784	AMC378679	\$165.00

United States Department of the Interior
Bureau of Land Management
 BUSINESS & SUPPORT SVCS DIV
 ONE N CENTRAL AVE SUITE 800
 PHOENIX, AZ 85004 -4427
 Phone: 602-417-9200

Receipt

No: 4548035

Transaction #: 4669065	
Date of Transaction: 08/29/2019	
CUSTOMER:	
CHARLES E MARSHALL 10261 N 77TH PL SCOTTSDALE, AZ 85258 US	

LINE #	QTY	DESCRIPTION	REMARKS	UNIT PRICE	TOTAL
1	1.00	LOCATABLE MINERALS / MINING CLAIMS- NOT NEW-UNADJUD, ONE AUTH NO. ONLY / MINING CLAIM MONEY RECEIVED CASES: AMC370223/\$6270.00		- n/a -	6270.00
TOTAL:					\$6,270.00

PAYMENT INFORMATION					
NOTE: Items will appear on credit card statement as "BLM O Mining Claim".					
1	AMOUNT:	6270.00	POSTMARKED:	N/A	
	TYPE:	CREDIT CARD	RECEIVED:	08/29/2019	
	NAME:	CHARLES E MARSHALL 10261 N 77TH PL SCOTTSDALE AZ 85258 US			
	CARD NO:	XXXXXXXXXXXX9749	AUTH CODE:	417491	
	NAME ON CARD:	CHARLES E MARSHALL			
	SIGNATURE:	INTERNET			

REMARKS

This receipt was generated by the automated BLM Collections and Billing System and is a paper representation of a portion of the official electronic record contained therein.

**DEPARTMENT OF THE INTERIOR
BUREAU OF LAND MANAGEMENT
MINING CLAIMS**

Run Date/Time: 9/11/2018

**MC Maintenance Fees Paid Through the BLM Pay Portal
(by Date Paid)**

Page 602 Of 723

CBS Receipt: 4252452

Printed For Lead File # **AMC43827**

Agency Tracking ID: 1535721837

Assessment Year: 2019

Number of BLM Serial Nr: 38

Paid On: 8/31/2018

Total Amount Paid: \$5,890.00

Claim Name	BLM Serial No	Lead File No	Amount Paid
ETHEL S L RB MS NO 1	AMC43827	AMC43827	\$155.00
ETHEL S L RB MS NO 2	AMC43828	AMC43827	\$155.00
RED BLUFF NO 4	AMC58586	AMC58399	\$155.00
RED BLUFF NO 5	AMC58587	AMC58399	\$155.00
RED BLUFF NO 6	AMC58589	AMC58399	\$155.00
RED BLUFF NO 7	AMC58590	AMC58399	\$155.00
RAINBOW #1	AMC60951	AMC60951	\$155.00
RED BLUFF #10	AMC370223	AMC370223	\$155.00
RED BLUFF #11	AMC370224	AMC370223	\$155.00
RED BLUFF #12	AMC370225	AMC370223	\$155.00
RED BLUFF #13	AMC370226	AMC370223	\$155.00
RED BLUFF #14	AMC370227	AMC370223	\$155.00
WS #1	AMC372045	AMC372045	\$155.00
WS #2	AMC372046	AMC372045	\$155.00
WS #3	AMC372047	AMC372045	\$155.00
WS #4	AMC372048	AMC372045	\$155.00
WS #5	AMC372049	AMC372045	\$155.00
WS #6	AMC372050	AMC372045	\$155.00
WS #7	AMC372051	AMC372045	\$155.00
WS #8	AMC372052	AMC372045	\$155.00
WS #9	AMC372053	AMC372045	\$155.00
WS #10	AMC372054	AMC372045	\$155.00
WS #11	AMC372055	AMC372045	\$155.00
WS #12	AMC372056	AMC372045	\$155.00

NO WARRANTY IS MADE BY BLM FOR USE OF THE DATA FOR PURPOSES NOT INTENDED BY BLM

DEPARTMENT OF THE INTERIOR
BUREAU OF LAND MANAGEMENT
MINING CLAIMS

Run Date/Time: 9/11/2018

MC Maintenance Fees Paid Through the BLM Pay Portal
(by Date Paid)

Page 603 Of 723

WS #13	AMC372057	AMC372045	\$155.00
WS #14	AMC372058	AMC372045	\$155.00
WS #15	AMC372059	AMC372045	\$155.00
WS #16	AMC372060	AMC372045	\$155.00
RB 11	AMC378775	AMC378679	\$155.00
RB 12	AMC378776	AMC378679	\$155.00
RB 13	AMC378777	AMC378679	\$155.00
RB 14	AMC378778	AMC378679	\$155.00
RB 15	AMC378779	AMC378679	\$155.00
RB 16	AMC378780	AMC378679	\$155.00
RB 17	AMC378781	AMC378679	\$155.00
RB 18	AMC378782	AMC378679	\$155.00
RB 19	AMC378783	AMC378679	\$155.00
RB 20	AMC378784	AMC378679	\$155.00

United States Department of the Interior
Bureau of Land Management
 BUSINESS & SUPPORT SVCS DIV
 ONE N CENTRAL AVE SUITE 800
 PHOENIX, AZ 85004 -4427
 Phone: 602-417-9200

Receipt

No: 4252452

Transaction #: 4367970	
Date of Transaction: 08/31/2018	
CUSTOMER:	
CHARLES E MARSHALL PO BOX 90682 PHOENIX, AZ 85066 US	

LINE #	QTY	DESCRIPTION	REMARKS	UNIT PRICE	TOTAL
1	1.00	LOCATABLE MINERALS / MINING CLAIMS-NOT NEW-UNADJUD, ONE AUTH NO. ONLY / MINING CLAIM MONEY RECEIVED CASES: AMC370223/\$5890.00		- n/a -	5890.00
TOTAL:					\$5,890.00

PAYMENT INFORMATION				
NOTE: Items will appear on credit card statement as "BLM O Mining Claim".				
1	AMOUNT:	5890.00	POSTMARKED:	N/A
	TYPE:	CREDIT CARD	RECEIVED:	08/31/2018
	NAME:	CHARLES E MARSHALL PO BOX 90682 PHOENIX AZ 85066 US		
	CARD NO:	XXXXXXXXXXXX3498	AUTH CODE:	00985A
	NAME ON CARD:	CHARLES E MARSHALL		
	SIGNATURE:			

REMARKS

This receipt was generated by the automated BLM Collections and Billing System and is a paper representation of a portion of the official electronic record contained therein.

**DEPARTMENT OF THE INTERIOR
BUREAU OF LAND MANAGEMENT
MINING CLAIMS**

MC Maintenance Fees Paid Through the BLM Pay Portal

CBS Receipt: 3963888

Printed For Lead File # AMC43827

Agency Tracking ID: 1503943625

Number of BLM Serial Nr: 38

Assessment Year: 2018

Paid On: 08/28/2017

Total Amount Paid: \$5,890.00

Claim Name	BLM Serial No	Lead File No	Amount Paid
RED BLUFF #10	AMC370223	AMC370223	\$155.00
RED BLUFF #11	AMC370224	AMC370223	\$155.00
RED BLUFF #12	AMC370225	AMC370223	\$155.00
RED BLUFF #13	AMC370226	AMC370223	\$155.00
RED BLUFF #14	AMC370227	AMC370223	\$155.00
WS #1	AMC372045	AMC372045	\$155.00
WS #2	AMC372046	AMC372045	\$155.00
WS #3	AMC372047	AMC372045	\$155.00
WS #4	AMC372048	AMC372045	\$155.00
WS #5	AMC372049	AMC372045	\$155.00
WS #6	AMC372050	AMC372045	\$155.00
WS #7	AMC372051	AMC372045	\$155.00
WS #8	AMC372052	AMC372045	\$155.00
WS #9	AMC372053	AMC372045	\$155.00
WS #10	AMC372054	AMC372045	\$155.00
WS #11	AMC372055	AMC372045	\$155.00
WS #12	AMC372056	AMC372045	\$155.00
WS #13	AMC372057	AMC372045	\$155.00
WS #14	AMC372058	AMC372045	\$155.00
WS #15	AMC372059	AMC372045	\$155.00
WS #16	AMC372060	AMC372045	\$155.00
RB 11	AMC378775	AMC378679	\$155.00
RB 12	AMC378776	AMC378679	\$155.00
RB 13	AMC378777	AMC378679	\$155.00
RB 14	AMC378778	AMC378679	\$155.00
RB 15	AMC378779	AMC378679	\$155.00
RB 16	AMC378780	AMC378679	\$155.00
RB 17	AMC378781	AMC378679	\$155.00
RB 18	AMC378782	AMC378679	\$155.00
RB 19	AMC378783	AMC378679	\$155.00
RB 20	AMC378784	AMC378679	\$155.00
ETHEL S L RB MS NO 1	AMC43827	AMC43827	\$155.00
ETHEL S L RB MS NO 2	AMC43828	AMC43827	\$155.00
RED BLUFF NO 4	AMC58586	AMC58399	\$155.00
RED BLUFF NO 5	AMC58587	AMC58399	\$155.00
RED BLUFF NO 6	AMC58589	AMC58399	\$155.00

Run Date: 09/05/17

Run Time: 02:33 PM

**DEPARTMENT OF THE INTERIOR
BUREAU OF LAND MANAGEMENT
MINING CLAIMS**

MC Maintenance Fees Paid Through the BLM Pay Portal

CBS Receipt: 3963888

Printed For Lead File # AMC43827

Agency Tracking ID: 1503943625

Assessment Year: 2018

Number of BLM Serial Nr: 38

Paid On: 08/28/2017

Total Amount Paid: \$5,890.00

Claim Name	BLM Serial No	Lead File No	Amount Paid
RED BLUFF NO 7	AMC58590	AMC58399	\$155.00
RAINBOW #1	AMC60951	AMC60951	\$155.00

United States Department of the Interior
Bureau of Land Management
 BUSINESS & SUPPORT SVCS DIV
 ONE N CENTRAL AVE SUITE 800
 PHOENIX, AZ 85004 -4427
 Phone: 602-417-9200

Receipt

No: 3963888

Transaction #: 4073761	
Date of Transaction: 08/28/2017	
CUSTOMER:	
ANDREW MARSHALL 10261 N 77TH PL SCOTTSDALE, AZ 85258 US	

LINE #	QTY	DESCRIPTION	REMARKS	UNIT PRICE	TOTAL
1	1.00	LOCATABLE MINERALS / MINING CLAIMS- NOT NEW-UNADJUD, ONE AUTH NO. ONLY / MINING CLAIM MONEY RECEIVED CASES: AMC378783/\$5890.00		- n/a -	5890.00
TOTAL:					\$5,890.00

PAYMENT INFORMATION			
NOTE: Items will appear on credit card statement as "BLM O Mining Claim".			
1	AMOUNT:	5890.00	POSTMARKED: N/A
	TYPE:	CREDIT CARD	RECEIVED: 08/28/2017
	NAME:	ANDREW MARSHALL 10261 N 77TH PL SCOTTSDALE AZ 85258 US	
	CARD NO:	XXXXXXXXXXXX8487	AUTH CODE: 780679
	NAME ON CARD:	ANDREW MARSHALL	
	EXPIRES:	05/2019	
	SIGNATURE:		

REMARKS

This receipt was generated by the automated BLM Collections and Billing System and is a paper representation of a portion of the official electronic record contained therein.

60951

58399

43827

370223

372045

378679

MAINTENANCE FEE PAYMENT

Ethel Schell Larsen's Red Bluff

Claimant Name: Mine, LLC

Address: 10261 N. 77th Place

City: Scottsdale State: AZ Zip: 85250

Telephone: (480) 991-9020

E-mail address: afmarshall@g.com

Signature: [Signature] manager

Check here if this is a change of address.

RECEIVED
BLM AZ STATE OFFICE
2016 AUG 29 P 2:06
PHOENIX, ARIZONA

BLM
Date
Stamp

LINE NO.	AMC NUMBER	CLAIM/SITE NAME	COUNTY RECORDER DATA (if available)	TWP	RNG	SEC
1	60951	Rainbow # 1	Doc. 74 p. 252	5N	14E	32
2	58586	Red Bluff # 4	Doc. 397 p. 929	5N	14E	31
3	58587	Red Bluff # 5	Doc. 397 p. 931	5N	14E	31
4	58589	Red Bluff # 6	Doc. 397 p. 933	5N	14E	31
5	58590	Red Bluff # 7	Doc. 597 p. 933	5N	14E	31/32
6	43827	Red Bluff mill site # 1	Doc. 397 p. 925	5N	14E	31
7	43828	Red Bluff mill site # 2	Doc. 397 p. 927	4N	14E	31/6
8	370223	Red Bluff # 10		5N	14E	32
9	370224	Red Bluff # 11		5N	14E	32
10	370225	Red Bluff # 12		5N	14E	32

List additional claims on Form MCF114.

No. of Claims*: 38 x \$155 = 5890.⁰⁰
 Check No: 1187 Init. ERG
 Receipt No.: 3645387
 For BLM Use Only

Bureau of Land Management
Arizona State Office
www.blm.gov/az/

* \$155 per lode mining claim, mill site, or tunnel site; and \$155 for each 20 acres or portion thereof for each placer mining claim.

Form: MCF112
Revised July 2014

This form is available from the Arizona Geological Survey and may be reproduced.

AUG 30 2016
BY: Romy

SUPPLEMENTAL ATTACHMENT

May be used with the following forms for listing additional mining claims:

Check One.

- Affidavit of Performance of Annual Work
- Maintenance Fee Payment
- Notice of Intent to Hold Mining Claims
- Notice of Non-Liability for Labor and Materials Furnished

RECEIVED
BLM AZ STATE OFFICE
2016 AUG 29 P 2:06
PHOENIX, ARIZONA

BLM
Date
Stamp

LINE NO.	AMC NUMBER	CLAIM/SITE NAME	COUNTY RECORDER DATA (if available)	TWP	RNG	SEC
11	370226	Red Bluff #13		5N	14E	32
12	370227	Red Bluff #14		5N	14E	32
13	372045	Willow Springs #1		5N	14E	31
14	372046	Willow Springs #2		4N	14E	5/6/31
15	372047	Willow Springs #3		4N	14E	6/31
16	372048	Willow Springs #4		4N	14E	5/6
17	372049	Willow Springs #5		4N	14E	6/31
18	372050	Willow Springs #6		4N	14E	31/5/6
19	372051	Willow Springs #7		4N	14E	6
20	372052	Willow Springs #8		4N	14E	5/6
21	372053	Willow Springs #9		4N	14E	6
22	372054	Willow Springs #10		4N	14E	5/6
23	372055	Willow Springs #11		4N	14E	6
24	372056	Willow Springs #12		4N	14E	6
25	372057	Willow Springs #13		4N	14E	6
26	372058	Willow Springs #14		4N	14E	6
27	372059	Willow Springs #15		4N	14E	6
28	372060	Willow Springs #16		4N	14E	6
29	378775	Red Bluff #11		5N	14E	32

Form MCF114
Revised June 2005

This form is available from the Arizona Department of Mines & Mineral Resources and may be reproduced.

SUPPLEMENTAL ATTACHMENT

May be used with the following forms for listing additional mining claims:

Check One.

- Affidavit of Performance of Annual Work
- Maintenance Fee Payment
- Notice of Intent to Hold Mining Claims
- Notice of Non-Liability for Labor and Materials Furnished

RECEIVED
 BLM AZ STATE OFFICE
 2016 AUG 29 P 2:08
 PHOENIX, ARIZONA
 BLM
 Date
 Stamp

LINE NO.	AMC NUMBER	CLAIM/SITE NAME	COUNTY RECORDER DATA (if available)	TWP	RNG	SEC
30	378776	Red Bluff # 12		5N	14E	32
31	378777	Red Bluff # 13		5N	14E	32
32	378778	Red Bluff # 14		5N	14E	32
33	378779	Red Bluff # 15		5N	14E	32
34	378780	Red Bluff # 16		5N	14E	32
35	378781	Red Bluff # 17		5N	14E	32
36	378782	Red Bluff # 18		5N	14E	32
37	378783	Red Bluff # 19		5N	14E	32
38	378784	Red Bluff # 20		5N	14E	32

Form MCF114
Revised June 2005

This form is available from the Arizona Department of Mines & Mineral Resources and may be reproduced.

United States Department of the Interior
Bureau of Land Management
 DIV OF LANDS, MINRLS & ENERGY
 ONE N CENTRAL AVE
 PHOENIX, AZ 85004 -4427
 Phone: 602-417-9200

Receipt

No: 3645387

Transaction #: 3749361	
Date of Transaction: 08/29/2016	
CUSTOMER:	
ETHEL SCHELL LARSEN'S RED BLUFF MINE LLC ATTN: ANDREW MARSHALL 10261 N 77TH PL SCOTTSDALE, AZ 85258 US	

LINE #	QTY	DESCRIPTION	REMARKS	UNIT PRICE	TOTAL
1	1.00	LOCATABLE MINERALS / MINING CLAIMS- NOT NEW-UNADJUD, ONE AUTH NO. ONLY / MINING CLAIM MONEY RECEIVED CASES: AMC60951/\$5890.00	2017 MAINT (38)	- n/a -	5890.00
TOTAL:					\$5,890.00

PAYMENT INFORMATION			
1	AMOUNT:	5890.00	POSTMARKED: N/A
	TYPE:	CHECK	RECEIVED: 08/29/2016
	CHECK NO:	1187	
	NAME:	ETHEL SCHELL LARSEN'S RED BLUFF MINE LLC ATTN: ANDREW MARSHALL 10261 N 77TH PL SCOTTSDALE AZ 85258 US	

REMARKS

This receipt was generated by the automated BLM Collections and Billing System and is a paper representation of a portion of the official electronic record contained therein.

43827 58399
60951
370223
372045
378679

MAINTENANCE FEE PAYMENT

Claimant Name: Ethel Scheel Larsen's Red Bluff Mine, LLC
 Address: 10261 N. 77th Place
 City: Scottsdale State: AZ Zip: 85258
 Telephone: (480) 991-9020
 E-mail address: efmarshel@q.com
 Signature: [Signature]

RECEIVED
 IN AZ STATE OFFICE
 2015 AUG 28 A 11:18
 PHOENIX, ARIZONA
 BLM
 Date
 Stamp

Check here if this is a change of address.

LINE NO.	AMC NUMBER	CLAIM/SITE NAME	COUNTY RECORDER DATA (If available)	TWP	RNG	SEC
1	60951	Rainbow # 1	Doc. 74 P. 252	5N	14E	32
2	58586	Red Bluff # 4	Doc. 397 p. 929	5N	14E	31
3	58587	Red Bluff # 5	Doc. 397 p. 931	5N	14E	31
4	58589	Red Bluff # 6	Doc. 397 p. 933	5N	14E	31
5	58590	Red Bluff # 7	Doc. 397 p. 933	5N	14E	31/32
6	43827	Red Bluff mill site # 1	Doc. 397 p. 925	5N	14E	31
7	43828	Red Bluff mill site # 2	Doc. 397 p. 927	5N	14E	31/6
8	370223	Red Bluff # 10		5N	14E	32
9	370224	Red Bluff # 11		5N	14E	32
10	370225	Red Bluff # 12		5N	14E	32

List additional claims on Form MCF114.

No. of Claims*: 38 x \$155 = 5890.00
 Check No: 2090 Init. [Signature]
 Receipt No.: 3379618
 For BLM Use Only

Bureau of Land Management
 Arizona State Office
www.blm.gov/az/

Form: MCF112
 Revised July 2014

* \$155 per lode mining claim, mill site, or tunnel site; and \$155 for each 20 acres or portion thereof for each placer mining claim.

This form is available from the Arizona Geological Survey and may be reproduced.

[Signature]

SUPPLEMENTAL ATTACHMENT

May be used with the following forms for listing additional mining claims:

Check One.

- Affidavit of Performance of Annual Work
- Maintenance Fee Payment
- Notice of Intent to Hold Mining Claims
- Notice of Non-Liability for Labor and Materials Furnished
- Quit claim Deed

BLM Date Stamp	RECEIVED PHOENIX, ARIZONA 2015 AUG 28 A 11:13 DISTRICT STATE OFFICE
----------------------	--

LINE NO.	AMC NUMBER	CLAIM/SITE NAME	COUNTY RECORDER DATA (If available)	TWP	RNG	SEC
11	370226	Red Bluff # 13		5 N	14 E	32
12	370227	Red Bluff # 14		5 N	14 E	32
13	372045	Willow Springs # 1		5 N	14 E	31
14	372046	Willow Springs # 2		4 N	14 E	5/6
15	372047	" " # 3		4 N	14 E	6/31
16	372048	" " # 4		4 N	14 E	5/6
17	372049	" " # 5		4 N	14 E	6/31
18	372050	" " # 6		4 N	14 E	3 1/2/6
19	372051	" " # 7		4 N	14 E	6
20	372052	" " # 8		4 N	14 E	5/6
21	372053	" " # 9		4 N	14 E	6
22	372054	" " # 10		4 N	14 E	5/6
23	372055	" " # 11		4 N	14 E	6
24	372056	" " # 12		4 N	14 E	6
25	372057	" " # 13		4 N	14 E	6
26	372058	" " # 14		4 N	14 E	6
27	372059	" " # 15		4 N	14 E	6
28	372060	" " # 16		4 N	14 E	6
29	378775	Red Bluff # 11		5 N	14 E	32

Form MCF114
Revised July 2014

SUPPLEMENTAL ATTACHMENT

May be used with the following forms for listing additional mining claims:

Check One.

- Affidavit of Performance of Annual Work
- Maintenance Fee Payment
- Notice of Intent to Hold Mining Claims
- Notice of Non-Liability for Labor and Materials Furnished
- Quit claim Deed

BLM
Date
Stamp

RECEIVED
BLM STATE OFFICE
2015 AUG 28 A 11:13
PHOENIX, ARIZONA

LINE NO.	AMC NUMBER	CLAIM/SITE NAME	COUNTY RECORDER DATA (If available)	TWP	RNG	SEC
30	378776	Red Bluff #12		5N	14E	32
31	378777	Red Bluff #13		5N	14E	32
32	378778	Red Bluff #14		5N	14E	32
33	378779	Red Bluff #15		5N	14E	32
34	378780	Red Bluff #16		5N	14E	32
35	378781	Red Bluff #17		5N	14E	32
36	378782	Red Bluff #18		5N	14E	32
37	378783	Red Bluff #19		5N	14E	32
38	378784	Red Bluff #20		5N	14E	32

Form MCF114
Revised July 2014

United States Department of the Interior
Bureau of Land Management
 LANDS/RECREATION & PLANNING
 ONE N CENTRAL AVE
 PHOENIX, AZ 85004 -2203
 Phone: 602-417-9200

Receipt

No: 3379618


Transaction #: 3477875	
Date of Transaction: 08/28/2015	
CUSTOMER:	
ETHEL SCHELL LARSENS RED BLUFF MINE LLC 10261 N 77TH PL SCOTTSDALE, AZ 85258-1157 US	

LINE #	QTY	DESCRIPTION	REMARKS	UNIT PRICE	TOTAL
1	1.00	LOCATABLE MINERALS / MINING CLAIMS- NOT NEW-UNADJUD, ONE AUTH NO. ONLY / MINING CLAIM MONEY RECEIVED CASES: AMC60951/\$5890.00	2016 MAINT (38)	- n/a -	5890.00
TOTAL:					\$5,890.00

PAYMENT INFORMATION			
1	AMOUNT:	5890.00	POSTMARKED: N/A
	TYPE:	CHECK	RECEIVED: 08/28/2015
	CHECK NO:	2090	
	NAME:	CHARLES E MARSHALL INVESTMENT ACCOUNT 45 W JEFFERSON ST PHOENIX AZ 85003 US	

REMARKS

This receipt was generated by the automated BLM Collections and Billing System and is a paper representation of a portion of the official electronic record contained therein.



 BY: *RAM*

370223
 372045
 378679
 43827
 58399
 60951

MAINTENANCE FEE PAYMENT

Claimant Name: Ethel Schell Larsen's Red Bluff Mine, LLC
 Address: 10261 N. 77th Place
 City: Scottsdale State: AZ Zip: 85258
 Telephone: (480) 991-9020
 E-mail address: afmarshall@9.com
 Signature: [Signature] manager

RECEIVED
 IN AZ STATE OFFICE
 2014 AUG 27 P 3:05
 PHOENIX, ARIZONA
 BLM Date Stamp

Check here if this is a change of address.

LINE NO.	AMC NUMBER	CLAIM/SITE NAME	COUNTY RECORDER DATA (If available)	TWP	RNG	SEC
1	60951	Rainbow # 1	Doc. 74 p. 252	5N	14E	32
2	58586	Red Bluff # 4	Doc. 397 p. 929	5N	14E	31
3	58587	Red Bluff # 5	Doc. 397 p. 931	5N	14E	31
4	58589	Red Bluff # 6	Doc. 397 p. 933	5N	14E	31
5	58590	Red Bluff # 7	Doc. 397 p. 933	5N	14E	31/32
6	43827	Red Bluff Millsite # 1	Doc. 397 p. 925	5N	14E	31
7	43828	Red Bluff Millsite # 2	Doc. 397 p. 927	4N	14E	31/6
8	370223	Red Bluff # 10		5N	14E	32
9	370224	Red Bluff # 11		5N	14E	32
10	370225	Red Bluff # 12		5N	14E	32

List additional claims on Form MCF114.

Bureau of Land Management
 Arizona State Office
 www.blm.gov/az

No. of Claims: 38 x ~~5890~~ = 5890
 Check No: 1988 Init. SC
 Receipt No.: 3114619
 For BLM Use Only

Form: MCF112
 Revised July 2009

This form is available from the Arizona Department of Mines and Mineral Resources and may be reproduced.

10/50

ENTERED
 AUG 29 2014
 BY: AT

SUPPLEMENTAL ATTACHMENT

May be used with the following forms for listing additional mining claims:

Check One.

- Affidavit of Performance of Annual Work
- Maintenance Fee Payment
- Notice of Intent to Hold Mining Claims
- Notice of Non-Liability for Labor and Materials Furnished

RECEIVED
BLM AZ STATE OFFICE
PHOENIX, ARIZONA
2014 AUG 21 P 3:05

BLM
Date
Stamp

LINE NO.	AMC NUMBER	CLAIM/SITE NAME	COUNTY RECORDER DATA (if available)	TWP	RNG	SEC
11	370226	Red Bluff #13		5N	14E	32
12	370227	Red Bluff #14		5N	14E	32
13	372045	Willow Springs #1		5N	14E	31
14	372046	Willow Springs #2		4N	14E	5/6/31
15	372047	Willow Springs #3		4N	14E	6/31
16	372048	Willow Springs #4		4N	14E	5/6
17	372049	Willow Springs #5		4N	14E	6/31
18	372050	Willow Springs #6		4N	14E	31/5/6
19	372051	Willow Springs #7		4N	14E	6
20	372052	Willow Springs #8		4N	14E	5/6
21	372053	Willow Springs #9		4N	14E	6
22	372054	Willow Springs #10		4N	14E	5/6
23	372055	Willow Springs #11		4N	14E	6
24	372056	Willow Springs #12		4N	14E	6
25	372057	Willow Springs #13		4N	14E	6
26	372058	Willow Springs #14		4N	14E	6
27	372059	Willow Springs #15		4N	14E	6
28	372060	Willow Springs #16		4N	14E	6
29	378775	Red Bluff #11		5N	14E	32

Form MCF114
Revised June 2005

This form is available from the Arizona Department of Mines & Mineral Resources and may be reproduced.

19/50

SUPPLEMENTAL ATTACHMENT

May be used with the following forms for listing additional mining claims:

Check One.

- Affidavit of Performance of Annual Work
- Maintenance Fee Payment
- Notice of Intent to Hold Mining Claims
- Notice of Non-Liability for Labor and Materials Furnished

RECEIVED
 BLM ARIZONA STATE OFFICE
 PHOENIX, ARIZONA
 2014 AUG 27 P 3:05
 BLM Date Stamp

LINE NO.	AMC NUMBER	CLAIM/SITE NAME	COUNTY RECORDER DATA (if available)	TWP	RNG	SEC
30	378776	Red Bluff #12		5N	14E	32
31	378777	Red Bluff #13		5N	14E	32
32	378778	Red Bluff #14		5N	14E	32
33	378779	Red Bluff #15		5N	14E	32
34	378780	Red Bluff #16		5N	14E	32
35	378781	Red Bluff #17		5N	14E	32
36	378782	Red Bluff #18		5N	14E	32
37	378783	Red Bluff #19		5N	14E	32
38	378784	Red Bluff #20		5N	14E	32

Form MCF114
Revised June 2005

This form is available from the Arizona Department of Mines & Mineral Resources and may be reproduced.

9/12

United States Department of the Interior
Bureau of Land Management
 LANDS/RECREATION & PLANNING
 ONE N CENTRAL AVE
 PHOENIX, AZ 85004 -2203
 Phone: 602-417-9200

Receipt

No: 3114619

Transaction #: 3206398	
Date of Transaction: 08/27/2014	
CUSTOMER:	
ETHEL SCHELL LARSENS RED BLUFF MINE LLC 10261 N 77TH PL SCOTTSDALE, AZ 85258-1157 US	

LINE #	QTY	DESCRIPTION	REMARKS	UNIT PRICE	TOTAL
1	1.00	LOCATABLE MINERALS / MINING CLAIMS- NOT NEW-UNADJUD, ONE AUTH NO. ONLY / MINING CLAIM MONEY RECEIVED CASES: AMC60951/\$5890.00	MAINT (38) 2015	- n/a -	5890.00
TOTAL:					\$5,890.00

PAYMENT INFORMATION			
1	AMOUNT:	5890.00	POSTMARKED: N/A
	TYPE:	CHECK	RECEIVED: 08/27/2014
	CHECK NO:	1988	
	NAME:	MARSHALL, CHARLES 10261 N 77TH PL SCOTTSDALE AZ 85258-1157 US	

REMARKS

This receipt was generated by the automated BLM Collections and Billing System and is a paper representation of a portion of the official electronic record contained therein.

AMC 58399/
 Amc 60951
Amc 43827
 Amc 370223
 Amc 372045
 Amc 378679

MAINTENANCE FEE PAYMENT

Claimant Name: Eitel Scheil Larsen's Red Bluff Mine, LLC.
 Address: 45 West Jefferson - Suite 806 P.O. Box 4095
 City: Phoenix State: AZ Zip: 85002
 Telephone: (602) 258-8441
 E-mail address: RedBluff@aol.com
 Signature: [Signature] manager
 Check here if this is a change of address.

RECEIVED
 BLM AZ STATE OFFICE
 2013 AUG 29 A 10:15
 PHOENIX, ARIZONA
 BLM
 Date
 Stamp

LINE NO.	AMC NUMBER	CLAIM/SITE NAME	COUNTY RECORDER DATA (If available)	TWP	RNG	SEC
1	60951	Rainbow No. 1	Doc. 74 P. 252	5N	14E	32
2	58586	Red Bluff No. 4	Doc. 397 P. 929	5N	14E	31
3	58587	Red Bluff No. 5	Doc. 397 P. 931	5N	14E	31
4	58589	Red Bluff No. 6	Doc 397 P. 933	5N	14E	31
5	58590	Red Bluff No. 7	Doc 397 P. 933	5N	14E	31/32
6	43827	Red Bluff Mill site No. 1	Doc 397 P. 925	5N	14E	31
7	43828	Red Bluff Mill site No. 2	Doc. 397 P. 927	4N	14E	31/6
8	370223	Red Bluff No. 10		5N	14E	32
9	370224	Red Bluff No. 11		5N	14E	32
10	370225	Red Bluff No. 12		5N	14E	32

List additional claims on Form MCF114.

Bureau of Land Management
 Arizona State Office
 www.blm.gov/az

No. of Claims: 38 x \$140 = 5320
 Check No: 1072 Init. SC
 Receipt No.: 2868547
 For BLM Use Only

Form: MCF112
 Revised July 2009

This form is available from the Arizona Department of Mines and Mineral Resources and may be reproduced.

ENTERED
 SEP 06 2013
 BY: [Signature]

alge

SUPPLEMENTAL ATTACHMENT

May be used with the following forms for listing additional mining claims:

Check One.

- Affidavit of Performance of Annual Work
- Maintenance Fee Payment
- Notice of Intent to Hold Mining Claims
- Notice of Non-Liability for Labor and Materials Furnished

BLM
Date
Stamp

RECEIVED
 BLM AZ STATE OFFICE
 2013 AUG 29 10:15 AM
 PHOENIX, ARIZONA

LINE NO.	AMC NUMBER	CLAIM/SITE NAME	COUNTY RECORDER DATA (if available)	TWP	RNG	SEC
11	370226	Red Bluff No. 13		5N	14E	32
12	370227	Red Bluff NW4		5N	14E	32
13	372045	Willow Springs 1		5N	14E	31
14	372046	Willow Springs 2		4N	14E	5/6/31
15	372047	Willow Springs 3		4N	14E	4/31
16	372048	Willow Springs 4		4N	14E	5/6
17	372049	Willow Springs 5		4N	14E	6/31
18	372050	Willow Springs 6		4N	14E	3/5/6
19	372051	Willow Springs 7		4N	14E	6
20	372052	Willow Springs 8		4N	14E	5/6
21	372053	Willow Springs 9		4N	14E	6
22	372054	Willow Springs 10		4N	14E	5/6
23	372055	Willow Springs 11		4N	14E	6
24	372056	Willow Springs 12		4N	14E	6
25	372057	Willow Springs 13		4N	14E	6
26	372058	Willow Springs 14		4N	14E	6
27	372059	Willow Springs 15		4N	14E	6
28	372060	Willow Springs 16		4N	14E	6
29	378775	Red Bluff # 11		5N	14E	32

Form MCF114
Revised June 2005

This form is available from the Arizona Department of Mines & Mineral Resources and may be reproduced.

19/1/02

SUPPLEMENTAL ATTACHMENT

May be used with the following forms for listing additional mining claims:

Check One.

- Affidavit of Performance of Annual Work
- Maintenance Fee Payment
- Notice of Intent to Hold Mining Claims
- Notice of Non-Liability for Labor and Materials Furnished

BLM
Date
Stamp

RECEIVED
BLM AZ STATE OFFICE
2013 AUG 29 AM 10:51
PHOENIX, ARIZONA

LINE NO.	AMC NUMBER	CLAIM/SITE NAME	COUNTY RECORDER DATA (If available)	TWP	RNG	SEC
30	378776	Red Bluff No. 12		5N	14E	32
31	378777	Red Bluff No. 13		5N	14E	32
32	378778	Red Bluff No. 14		5N	14E	32
33	378779	Red Bluff No. 15		5N	14E	32
34	378780	Red Bluff No. 16		5N	14E	32
35	378781	Red Bluff No. 17		5N	14E	32
36	378782	Red Bluff No. 18		5N	14E	32
37	378783	Red Bluff No. 19		5N	14E	32
38	378784	Red Bluff No. 20		5N	14E	32

Form MCF114
Revised June 2005

This form is available from the Arizona Department of Mines & Mineral Resources and may be reproduced.

9/6

United States Department of the Interior
Bureau of Land Management
 LANDS/RECREATION & PLANNING
 ONE N CENTRAL AVE
 PHOENIX, AZ 85004 -2203
 Phone: 602-417-9200

Receipt

No: 2868547

Transaction #: 2954505	
Date of Transaction: 08/29/2013	
CUSTOMER:	
ETHEL SCHELL LARSENS RED BLUFF MINE LLC 45 W JEFFERSON ST STE 806 PHOENIX, AZ 85003-2328 US	

LINE #	QTY	DESCRIPTION	REMARKS	UNIT PRICE	TOTAL
1	1.00	LOCATABLE MINERALS / MINING CLAIMS- NOT NEW-UNADJUD, ONE AUTH NO. ONLY / MINING CLAIM MONEY RECEIVED CASES: AMC60951/\$5320.00	MAINT (38) 2014	- n/a -	5320.00
TOTAL:					\$5,320.00

PAYMENT INFORMATION			
1	AMOUNT:	5320.00	POSTMARKED: N/A
	TYPE:	CHECK	RECEIVED: 08/29/2013
	CHECK NO:	1072	
	NAME:	ETHEL SCHELL LARSENS RED BLUFF MINE LLC 45 W JEFFERSON ST STE 806 PHOENIX AZ 85003-2328 US	

REMARKS

This receipt was generated by the automated BLM Collections and Billing System and is a paper representation of a portion of the official electronic record contained therein.

43827
 58399
 60951
 368429
 370223
 372045
 378679

MAINTENANCE FEE PAYMENT
 Ethel Schell Larsen's

Claimant Name: Red Bluff mine, LLC.
 Address: 45 West Jefferson suite 806
 City: Phoenix State: AZ Zip: 85003
 Telephone: 602-258-8441
 E-mail address: redbluffa@aol.com
 Signature: [Signature]

RECEIVED
 BLM AZ STATE OFFICE
 2012 AUG 28 P 12:43
 PHOENIX, ARIZONA
 BLM
 Date
 Stamp

Check here if this is a change of address.

For Assessment year 2013

LINE NO.	AMC NUMBER	CLAIM/SITE NAME	COUNTY RECORDER DATA (If available)	TWP	RNG	SEC
1	60951	Rainbow No. 1	Docket 74 Page 252			
2	58586	Red Bluff No. 4	Docket 397 Page 929			
3	58587	Red Bluff No. 5	Docket 397 page 931			
4	58589	Red Bluff No. 6	Docket 397 page 933			
5	58590	Red Bluff No. 7	Docket 397 page 933			
6	43827	Ethel Schell Larsen's Red Bluff mill site No. 1	Docket 397 Page 925	5N	14E	31
7	43828	Ethel Schell Larsen's Red Bluff mill site No. 2	Docket 397 page 927	4N	14E	31/6
8	368429	Bull Canyon No. 1		5N	15E	24/25
9	368430	Bull Canyon No. 2		5N	15E	24/19
10	368431	Bull Canyon No. 3		5N	15E	19

List additional claims on Form MCF114.

Bureau of Land Management
 Arizona State Office
 www.blm.gov/az

No. of Claims: 42 x \$140 = 5880.
 Check No: 500385352 nit. 50
 Receipt No.: 2642795
 For BLM Use Only

Form: MCF112
 Revised July 2009

This form is available from the Arizona Department of Mines and Mineral Resources and may be reproduced.

ENTERED IN COMPUTER
 RE 9-10-12

10/50

SUPPLEMENTAL ATTACHMENT

May be used with the following forms for listing additional mining claims:

Check One.

- Affidavit of Performance of Annual Work
- Maintenance Fee Payment
- Notice of Intent to Hold Mining Claims
- Notice of Non-Liability for Labor and Materials Furnished

RECEIVED
BLM AZ STATE OFFICE
2012 AUG 28 P 12:43 PM
PHOENIX, ARIZONA

BLM
Date
Stamp

For Assessment Year 2012

LINE NO.	AMC NUMBER	CLAIM/SITE NAME	COUNTY RECORDER DATA (if available)	TWP	RNG	SEC
11	368432	Bull Canyon No 4		5 N	15 E	19/30
12	370223	Red Bluff 10		5 N	14 E	32
13	370224	Red Bluff 11		5 N	14 E	32
14	370225	Red Bluff 12		5 N	14 E	32
15	370226	Red Bluff 13		5 N	14 E	32
16	370227	Red Bluff 14		5 N	14 E	32
17	372045	Willow Springs No 1		5 N	14 E	31
18	372046	" " No 2		4 N	14 E	5/6/31
19	372047	" " No 3		4 N	14 E	6/31
20	372048	" " No 4		4 N	14 E	5/6
21	372049	" " No 5		4 N	14 E	6/31
22	372050	" " No 6		4 N	14 E	31/5/6
23	372051	" " No 7		4 N	14 E	6
24	372052	" " No 8		4 N	14 E	5/6
25	372053	" " No 9		4 N	14 E	6
26	372054	" " No 10		4 N	14 E	5/6
27	372055	" " No 11		4 N	14 E	6
28	372056	" " No 12		4 N	14 E	6
29	372057	" " No 13		4 N	14 E	6

Form MCF114
Revised June 2005

This form is available from the Arizona Department of Mines & Mineral Resources and may be reproduced.

19/4

SUPPLEMENTAL ATTACHMENT

May be used with the following forms for listing additional mining claims:

Check One.

- Affidavit of Performance of Annual Work
- Maintenance Fee Payment
- Notice of Intent to Hold Mining Claims
- Notice of Non-Liability for Labor and Materials Furnished

For Assessment Year 2018

BLM Date Stamp	RECEIVED BLM AZ STATE OFFICE PHOENIX, ARIZONA 2012 AUG 28 P 12:43
----------------------	--

LINE NO.	AMC NUMBER	CLAIM/SITE NAME	COUNTY RECORDER DATA (if available)	TWP	RNG	SEC
30	372058	Willow Springs No. 14		4N	14E	6
31	372059	" " No. 15		4N	14E	6
32	372060	" " No. 16		4N	14E	6
33	378775	Red Bluff No. 11		5N	14E	32
34	378776	Red Bluff No. 12		5N	14E	32
35	378777	Red Bluff No. 13		5N	14E	32
36	378778	Red Bluff No. 14		5N	14E	32
37	378779	Red Bluff No. 15		5N	14E	32
38	378780	Red Bluff No. 16		5N	14E	32
39	378781	Red Bluff No. 17		5N	14E	32
40	378782	Red Bluff No. 18		5N	14E	32
41	378783	Red Bluff No. 19		5N	14E	32
42	378784	Red Bluff No. 20		5N	14E	32

Form MCF114
Revised June 2005

This form is available from the Arizona Department of Mines & Mineral Resources and may be reproduced.

131

United States Department of the Interior
 Bureau of Land Management
 LANDS/RECREATION & PLANNING
 ONE N CENTRAL AVE
 PHOENIX, AZ 85004 -2203
 Phone: 602-417-9200

Receipt

No:

2642795

Transaction #: 2723487	
Date of Transaction: 08/28/2012	
CUSTOMER:	
ETHEL SCHELL LARSENS RED BLUFF MINE LLC 45 W JEFFERSON ST STE 806 PHOENIX, AZ 85003-2328 US	

LINE #	QTY	DESCRIPTION	REMARKS	UNIT PRICE	TOTAL
1	1.00	LOCATABLE MINERALS / MINING CLAIMS-NOT NEW-UNADJUD, ONE AUTH NO. ONLY / MINING CLAIM MONEY RECEIVED CASES: AMC60951/\$5880.00	MAINT (42) 2013	- n/a -	5880.00
TOTAL:					\$5,880.00

PAYMENT INFORMATION			
1	AMOUNT:	5880.00	POSTMARKED: N/A
	TYPE:	CHECK	RECEIVED: 08/28/2012
	CHECK NO:	500385352	
	NAME:	MARSHALL, ANDREW 45 W JEFFERSON ST STE 806 PHOENIX AZ 85003-2328 US	

REMARKS

This receipt was generated by the automated BLM Collections and Billing System and is a paper representation of a portion of the official electronic record contained therein.

AMC 60951
 58399
 43877
 368429
 370223
 372045
 378679

MAINTENANCE FEE PAYMENT

Ethel Schell Larsen's Red Bluff
 Claimant Name: Mine, LLC
 Address: 11 W. Jefferson, Ste. 8
 City: Phoenix State: AZ Zip: 85003
 Telephone: 602-258-8441
 E-mail address: redbluff@aol.com

Signature: *Refunda Cohea*

Check here if this is a change of address.

RECEIVED
 ILM AZ STATE OFFICE
 2011 AUG 30 P 1:27
 PHOENIX, ARIZONA
 BLM
 Date
 Stamp

LINE NO.	AMC NUMBER	CLAIM/SITE NAME	COUNTY RECORDER DATA (If available)	TWP	RNG	SEC
1	60951	Rainbow No. 1	Docket 74 Page 252			
2	58586	RedBluff No. 4	Docket 397 Pg 929			
3	58587	RedBluff No. 5	Docket 397 Pg 931			
4	58589	RedBluff No. 6	Docket 397 Pg 933			
5	58590	RedBluff No. 7	Docket 397 Pg 933			
6	43827	Ethel Schell Larsen's Red Bluff Mill Site No. 1	Doc 397 P 925	5N	14E	31
7	43828	Ethel Schell Larsen's Red Bluff Mill Site No. 2	Doc 397 P 927	4N	14E	31/6
8	368429	Bull Canyon No. 1		5N	15E	24/25
9	368430	Bull Canyon No. 2		5N	15E	24/19
10	368431	Bull Canyon No. 3		5N	15E	19

List additional claims on Form MCF114.

Bureau of Land Management
 Arizona State Office
www.az.blm.gov

No. of Claims: 42 x \$140 = \$5,880.00
 Check No: 1060 Init. SC
 Receipt No.: 2420287
 For BLM Use Only

Form: MCF112
 Revised July 2005

This form is available from the Arizona Department of Mines and Mineral Resources and may be reproduced.

10/5c

SUPPLEMENTAL ATTACHMENT

May be used with the following forms for listing additional mining claims:

Check One.

- Affidavit of Performance of Annual Work
- Maintenance Fee Payment
- Notice of Intent to Hold Mining Claims
- Notice of Non-Liability for Labor and Materials Furnished

RECEIVED
 BLM AZ STATE OFFICE
 PHOENIX, ARIZONA
 2011 AUG 30 P 1:27
 BLM
 Date
 Stamp

LINE NO.	AMC NUMBER	CLAIM/SITE NAME	COUNTY RECORDER DATA (If available)	TWP	RNG	SEC
11	368432	Bull Canyon No. 4		5N	15E	19/30
12	370223	Red Bluff 10		5N	14E	32
13	370224	Red Bluff 11		5N	14E	32
14	370225	Red Bluff 12		5N	14E	32
15	370226	Red Bluff 13		5N	14E	32
16	370227	Red Bluff 14		5N	14E	32
17	372045	WS #1		5N	14E	31
18	372046	WS #2		4N	14E	5/6/31
19	372047	WS #3		4N	14E	6/31
20	372048	WS #4		4N	14E	5/6
21	372049	WS #5		4N	14E	6/31
22	372050	WS #6		4N	14E	31/5/6
23	372051	WS #7		4N	14E	6
24	372052	WS #8		4N	14E	5/6
25	372053	WS #9		4N	14E	6
26	372054	WS #10		4N	14E	5/6
27	372055	WS #11		4N	14E	6
28	372056	WS #12		4N	14E	6
29	372057	WS #13		4N	14E	6

Form MCF114
Revised June 2005

This form is available from the Arizona Department of Mines & Mineral Resources and may be reproduced.

19/50

SUPPLEMENTAL ATTACHMENT

May be used with the following forms for listing additional mining claims:
Check One.

- Affidavit of Performance of Annual Work
- Maintenance Fee Payment
- Notice of Intent to Hold Mining Claims
- Notice of Non-Liability for Labor and Materials Furnished

RECEIVED
PHOENIX, ARIZONA
BLM
Date
Stamp
2011 AUG 30 P 1:27
MARICOPA STATE OFFICE

LINE NO.	AMC NUMBER	CLAIM/SITE NAME	COUNTY RECORDER DATA (If available)	TWP	RNG	SEC
30	372058	WS #14				
31	372059	WS #15		4N	14E	6
32	372060	WS #16		4N	14E	6
33	378775	Red Bluff No. 11		4N	14E	6
34	378776	Red Bluff No. 12		5N	14E	32
35	378777	Red Bluff No. 13		5N	14E	32
36	378778	Red Bluff No. 14		5N	14E	32
37	378779	Red Bluff No. 15		5N	14E	32
38	378780	Red Bluff No. 16		5N	14E	32
39	378781	Red Bluff No. 17		5N	14E	32
40	378782	Red Bluff No. 18		5N	14E	32
41	378783	Red Bluff No. 19		5N	14E	32
42	378784	Red Bluff No. 20		5N	14E	32

SEP 08 2011

Form MCF114
Revised June 2005


This form is available from the Arizona Department of Mines & Mineral Resources and may be reproduced.

13/50


United States Department of the Interior
Bureau of Land Management
 LANDS/RECREATION & PLANNING
 ONE N CENTRAL AVE
 PHOENIX, AZ 85004 -2203
 Phone: 602-417-9200

Receipt

No: 2420287

Transaction #: 2495719	
Date of Transaction: 08/30/2011	
CUSTOMER:	
ETHEL SHELL LARSEN'S RED BLUFF MINE LLC 1144 E JEFFERSON ST PHOENIX, AZ 85034-2224 US	SEP 08 2011 

LINE #	QTY	DESCRIPTION	REMARKS	UNIT PRICE	TOTAL
1	1.00	LOCATABLE MINERALS / MINING CLAIMS-NOT NEW-UNADJUD, ONE AUTH NO. ONLY / MINING CLAIM MONEY RECEIVED CASES: AMC60951/\$5880.00	MAINT (42) 2012	- n/a -	5880.00
TOTAL:					\$5,880.00

PAYMENT INFORMATION			
1	AMOUNT:	5880.00	POSTMARKED: N/A
	TYPE:	CHECK	RECEIVED: 08/30/2011
	CHECK NO:	1060	
	NAME:	ETHEL SHELL LARSEN'S RED BLUFF MINE LLC 1144 E JEFFERSON ST PHOENIX AZ 85034-2224 US	

REMARKS

This receipt was generated by the automated BLM Collections and Billing System and is a paper representation of a portion of the official electronic record contained therein.

AMC 58399
AMC 60951
AMC 378679

Authorized Date 01/21/2011
AZ BLM REFUND \$1400.00 TO ETHEL SCHELL LARSENS RED
Instructions to Accounts BLUFF MINE LLC FOR 2011 MAINT FEES PAID ON CLOSED
CLAIMS AMC363755-AMC363764. RECEIPT#2204360. RE.
Login ID 4105
Entry Date 01/21/2011
Total Amount \$1,400.00

2nd Authorization

AMC 370223
AMC 372045
AMC 43827

AMC 60951
 AMC 58399
 AMC 43827
 AMC 370223
 AMC 372045
 AMC 378679

MAINTENANCE FEE PAYMENT

Claimant Name: Ethel Schell Larsen's Red Bluff Mine LHC
 Address: 45 W. Jefferson Suite 806 P.O. Box 4095
 City: Phoenix State: AZ Zip: 85003
 Telephone: 602 258-8441 (Attn. Belinda)
 E-mail address: RedBluff@aol.com
 Signature: [Signature] manager

RECEIVED
 BLM AZ STATE OFFICE
 2010 AUG 30 P 1:27
 PHOENIX, ARIZONA
 BLM
 Date
 Stamp

Check here if this is a change of address.

LINE NO.	AMC NUMBER	CLAIM/SITE NAME	COUNTY RECORDER DATA (If available)	TWP	RNG	SEC
1	60951	Rainbow No. 1	Doc. 74 p. 252	5N	14E	32
2	58586	Red Bluff No. 4	Doc. 397 p. 929	5N	14E	31
3	58587	Red Bluff No. 5	Doc. 397 p. 931	5N	14E	31
4	58589	Red Bluff No. 6	Doc. 397 p. 933	5N	14E	31
5	58590	Red Bluff No. 7	Doc. 397 p. 933	5N	14E	31/32
6	43827	Ethel Schell Larsen's Red Bluff mill site No. 1	Doc. 397 p. 925	5N	14E	31
7	43828	Ethel Schell Larsen's Red Bluff mill site No. 2	Doc. 397 p. 927	4N	14E	31/6
8	370223	Red Bluff No. 10		5N	14E	32
9	370224	Red Bluff No. 11		5N	14E	32
10	370225	Red Bluff No. 12		5N	14E	32

List additional claims on Form MCF114.

Bureau of Land Management
 Arizona State Office
 www.blm.gov/az

No. of Claims: 48 x \$140 = 6720.00
 Check No: 1050 Init. [Signature]
 Receipt No.: 2204360
 For BLM Use Only

SUPPLEMENTAL ATTACHMENT

May be used with the following forms for listing additional mining claims:

Check One.

- Affidavit of Performance of Annual Work
- Maintenance Fee Payment
- Notice of Intent to Hold Mining Claims
- Notice of Non-Liability for Labor and Materials Furnished

BLM Date Stamp	PHOENIX, ARIZONA	2010 AUG 30 P 1:28	RECEIVED BLM AZ STATE OFFICE
----------------------	------------------	--------------------	---------------------------------

LINE NO.	AMC NUMBER	CLAIM/SITE NAME	COUNTY RECORDER DATA (If available)	TWP	RNG	SEC
11	370226	Red Bluff No. 13		5N	14E	32
12	370227	Red Bluff No. 14		5N	14E	32
13	372045	Willow Springs No 2		5N	14E	31
14	372046	Willow Springs No 2		4N	14E	5/6/31
15	372047	Willow Springs No 3		4N	14E	6/31
16	372048	Willow Spring No 4		4N	14E	5/6
17	372049	Willow Springs No 5		4N	14E	6/31
18	372050	Willow Springs No. 6		4N	14E	31/5/6
19	372051	Willow Springs No 7		4N	14E	6
20	372052	Willow Springs No 8		4N	14E	5/6
21	372053	Willow Springs No 9		4N	14E	6
22	372054	Willow Springs No 10		4N	14E	5/6
23	372055	Willow Springs No 11		4N	14E	6
24	372056	Willow Springs No 12		4N	14E	6
25	372057	Willow Spring No 13		4N	14E	6
26	372058	Willow Springs No 14		4N	14E	6
27	372059	Willow Springs No 15		4N	14E	6
28	372060	Willow Springs No 16		4N	14E	6
29	363755	Red Bluff No 1		5N	14E	31

closed

378975

Form MCF114
Revised June 2005

This form is available from the Arizona Department of Mines & Mineral Resources and may be reproduced.

SUPPLEMENTAL ATTACHMENT

May be used with the following forms for listing additional mining claims:

Check One.

- Affidavit of Performance of Annual Work
- Maintenance Fee Payment
- Notice of Intent to Hold Mining Claims
- Notice of Non-Liability for Labor and Materials Furnished

BLM Date Stamp	RECEIVED BLM AZ STATE OFFICE 2010 AUG 30 P 1:28 PHOENIX, ARIZONA
----------------------	---

Closed

LINE NO.	AMC NUMBER	CLAIM/SITE NAME	COUNTY RECORDER DATA (If available)	TWP	RNG	SEC
30	363756	Red Bluff No 2		5N	14E	31
31	363757	Red Bluff No 3		5N	14E	32
32	363758	Red Bluff No 4		5N	14E	32
33	363759	Red Bluff No.5		5N	14E	32
34	363760	Red Bluff No.6		5N	14E	31
35	363761	Red Bluff No.7		5N	14E	31
36	363762	Red Bluff No 8		5N	14E	32
37	363763	Red Bluff No.9		5N	14E	32
38	363764	Red Bluff No 10		5N	14E	32
39	378775	Red Bluff No 11		5N	14E	32
40	378776	Red Bluff No 12		5N	14E	32
41	378777	Red Bluff No 13		5N	14E	32
42	378778	Red Bluff No 14		5N	14E	32
43	378779	Red Bluff No 15		5N	14E	32
44	378780	Red Bluff No 16		5N	14E	32
45	378781	Red Bluff No 17		5N	14E	32
46	378782	Red Bluff No 18		5N	14E	32
47	378783	Red Bluff No 19		5N	14E	32
48	378784	Red Bluff No 20		5N	14E	32

Form MCF114
Revised June 2005

This form is available from the Arizona Department of Mines & Mineral Resources and may be reproduced.

United States Department of the Interior
Bureau of Land Management
 LANDS/RECREATION & PLANNING
 ONE N CENTRAL AVE
 PHOENIX, AZ 85004 -2203
 Phone:

Receipt

No: 2204360

Transaction #: 2274327	
Date of Transaction: 08/30/2010	
CUSTOMER:	ETHEL SCHELL LARSENS RED BLUFF MINE LLC 45 W JEFFERSON ST STE 806 PHOENIX, AZ 85003-2307 US

LINE #	QTY	DESCRIPTION	REMARKS	UNIT PRICE	TOTAL
1	1.00	LOCATABLE MINERALS / MINING CLAIMS-NOT NEW-UNADJUD, ONE AUTH NO. ONLY / MINING CLAIM MONEY RECEIVED CASES: AMC60951/\$6720.00	MAINT FEE PYMNT (48) 2011	- n/a -	6720.00
TOTAL:					\$6,720.00

PAYMENT INFORMATION			
1	AMOUNT:	6720.00	POSTMARKED: N/A
	TYPE:	CHECK	RECEIVED: 08/30/2010
	CHECK NO:	1050	
	NAME:	ETHEL SCHELL LARSENS RED BLUFF MINE LLC 45 W JEFFERSON ST STE 806 PHOENIX AZ 85003-2307 US	

REMARKS

This receipt was generated by the automated BLM Collections and Billing System and is a paper representation of a portion of the official electronic record contained therein.

\$1400 Refund Authorized for maint. fees paid on closed claims AMC 363755 - AMC 363764 for 2011

*RE
11/17/10*

COPY



VIA FEDERAL EXPRESS

August 5, 2009

Bureau of Land Management
Arizona State Office
One North Central Avenue, Suite 800
Phoenix, Arizona 85004-4427

ATTENTION: Accounts/Claims

Dear Sirs:

Enclosed are thirteen (13) U.S. \$ drafts/checks totalling \$78,680.00 to cover the annual maintenance fee requirements on mining claims. The amounts of each draft/check are listed below and are grouped according to claim names. The actual list attached to the draft/check has the AMC numbers for your reference.

AMC 390230
373107
381174
363776
394954
373929
363766
378679
386694
371987
60951
58399
43827
370223
372045

2009 AUG 10 A 9:50
PHOENIX, ARIZONA
RECEIVED
BLMAZ STATE OFFICE

Table with 3 columns: AMOUNT, CLAIM NAME, # of CLAIMS. Rows include BF# 1-48 (48 claims), CC# 1-26; CCW# 1-35 (61 claims), HB# 1-30 (30 claims), Lucky Tie; Lucky Stop; LS# 1-35 (37 claims), MAC # 1-3; MM # 1-10; IVY # 1-4 (17 claims), OC # 1-39; OK # 1-30 (69 claims), PM # 1-32 (32 claims), WC # 10-61 (52 claims), RB # 1-20; Rainbow # 1; Red Bluff # 4-#7; Ethel MS # 1-2; Red Bluff # 10-14; WS # 1-16 (48 claims), PC #20-#51 (32 claims), Rose Creek #1-#45; Honey Creek #1-#24 (69 claims), LB #1-#14 (14 claims), RC #1-RC #53 (53 claims).

\$78,680.00 TOTAL 562 claims

AMC 390245-46, 390253-54, 390261-62, 390269-70
RC # 26, 27, 34, 35, 42, 43, 50, 51 - Closed claims


Suite 600, 595 Howe Street, Vancouver, British Columbia, Canada V6C 2T5
Telephone: (604) 662-3902 / Facsimile: (604) 662-3904

Refund 8 claims x \$140 each = 1120.00

The receipt and accounting advice for this payment should be sent to me at the address noted on our letterhead.

If further information is required, please contact me at the numbers noted below or email at javelino@telus.net. Thank you.

Yours truly,



Jorge Avelino
Tel. # (604) 662-3902
Fax # (604) 662-3904

Enclosures:

- Thirteen (13) U.S. \$ drafts/checks with respective AMC # and Claim Name lists
- One set of duplicate copy of this letter, drafts/checks, and lists

RECEIVED
BLM AZ STATE OFFICE
2009 AUG 10 A 9:50
PHOENIX, ARIZONA

**Rodinia Minerals
Parker Creek (PC) Claims**

# of PC Claims	NEW AMC #	Claim Name	Section	Township	Range
1	AMC 390239	PC #20	1	5N	13E
2	AMC 390240	PC #21	1	5N	13E
3	AMC 390241	PC #22	1	5N	13E
4	AMC 390242	PC #23	1	5N	13E
5	AMC 390243	PC #24	1	5N	13E
6	AMC 390244	PC #25	1	5N	13E
7	AMC 390245	PC #26	1	5N	13E
8	AMC 390246	PC #27	1	5N	13E
9	AMC 390247	PC #28	1	5N	13E
10	AMC 390248	PC #29	1	5N	13E
11	AMC 390249	PC #30	1	5N	13E
12	AMC 390250	PC #31	1	5N	13E
13	AMC 390251	PC #32	1	5N	13E
14	AMC 390252	PC #33	1	5N	13E
15	AMC 390253	PC #34	1	5N	13E
16	AMC 390254	PC #35	1	5N	13E
17	AMC 390255	PC #36	1	5N	13E
18	AMC 390256	PC #37	1	5N	13E
19	AMC 390257	PC #38	1	5N	13E
20	AMC 390258	PC #39	1	5N	13E
21	AMC 390259	PC #40	1	5N	13E
22	AMC 390260	PC #41	1	5N	13E
23	AMC 390261	PC #42	1	5N	13E
24	AMC 390262	PC #43	1	5N	13E
25	AMC 390263	PC #44	1,6	5N	13,14
26	AMC 390264	PC #45	1,6	5N	13,14
27	AMC 390265	PC #46	1	5N	13,14
28	AMC 390266	PC #47	1	5N	13,14
29	AMC 390267	PC #48	1	5N	13,14
30	AMC 390268	PC #49	1,6	5N	13,14
31	AMC 390269	PC #50	1,6	5N	13,14
32	AMC 390270	PC #51	1,6	5N	13,14
Total PARKER CREEK (PC) Claims	32				

TOTAL CLAIMS

32

TOTAL COST

\$4,480.00

*yellow not on report
In yellow are
closed claims*

ARIZONA
A 9 49
6 4 9
RECEIVED
CLERK'S OFFICE

**Rodinia Minerals
Rose Creek Claims**

373107

# of PC Claims	AMC #	Claim Name	Section	Township	Range
1	373131	Rose Creek 1	30	6N	14E
2	373132	Rose Creek 2	30	6N	14E
			25	6N	13E
3	373133	Rose Creek 3	30	6N	14E
4	373134	Rose Creek 4	30	6N	14E
			25	6N	13E
5	373135	Rose Creek 5	30	6N	14E
			25	6N	13E
6	373136	Rose Creek 6	30	6N	14E
			25	6N	13E
7	373137	Rose Creek 7	30	6N	14E
			25	6N	13E
			31	6N	13E
8	373138	Rose Creek 8	25	6N	13E
9	373139	Rose Creek 9	25	6N	13E
			31	6N	14E
			36	6N	13E
10	373140	Rose Creek 10	25	6N	13E
11	373141	Rose Creek 11	25	6N	13E
			36	6N	13E
12	373142	Rose Creek 12	25	6N	13E
13	373143	Rose Creek 13	25	6N	13E
			36	6N	13E
14	373144	Rose Creek 14	25	6N	13E
			36	6N	13E
15	373145	Rose Creek 15	19	6N	14E
			30	6N	14E
16	373146	Rose Creek 16	19	6N	14E
17	373147	Rose Creek 17	19	6N	14E
			30	6N	14E
18	373148	Rose Creek 18	19	6N	14E
19	373149	Rose Creek 19	19	6N	14E
			30	6N	14E
20	373150	Rose Creek 20	19	6N	14E
			24	6N	13E
21	373151	Rose Creek 21	19	6N	14E
			30	6N	14E
22	373152	Rose Creek 22	19	6N	14E
			30	6N	14E
			24	6N	13E

2009 AUG 10 A 9 49

ELMONT STATE OFFICE

✓ 32

Rodinia Minerals
Coon Creek West Claims

CCW Claims	AMC #	Claim Name	Section	Township	Range
1	381174	CCW # 1	34	5N	14E
2	381175	CCW # 2	34	5N	14E
3	381176	CCW # 3	35	5N	14E
4	381177	CCW # 4	35	5N	14E
5	381178	CCW # 5	35	5N	14E
6	381179	CCW # 6	35	5N	14E
7	381180	CCW # 7	35	5N	14E
8	381181	CCW # 8	35	5N	14E
9	381182	CCW # 9	35	5N	14E
10	381183	CCW # 10	35	5N	14E
11	381184	CCW # 11	35	5N	14E
12	381185	CCW # 12	35	5N	14E
13	381186	CCW # 13	35	5N	14E
14	381187	CCW # 14	35	5N	14E
15	381188	CCW # 15	35	5N	14E
16	381189	CCW # 16	35	5N	14E
17	381190	CCW # 17	35	5N	14E
18	381191	CCW # 18	35	5N	14E
19	381192	CCW # 19	35	5N	14E
20	381193	CCW # 20	35	5N	14E
21	381194	CCW # 21	36	5N	14E
22	381195	CCW # 22	36	5N	14E
23	381196	CCW # 23	36	5N	14E
24	381197	CCW # 24	36	5N	14E
25	381198	CCW # 25	36	5N	14E
26	381199	CCW # 26	35	5N	14E
27	381200	CCW # 27	34	5N	14E
28	381201	CCW # 28	35	5N	14E
29	381202	CCW # 29	35	5N	14E
30	381203	CCW # 30	35	5N	14E
31	381204	CCW # 31	35	5N	14E
32	381205	CCW # 32	35	5N	14E
33	381206	CCW # 33	35	5N	14E
34	381207	CCW # 34	35	5N	14E
35	381208	CCW # 35	35	5N	14E
Total CCW Claims		35	35	5N	12E

TOTAL CLAIMS

61

TOTAL COST

\$ 8,540

RECEIVED
 BLM AVERTISSEMENT OFFICE
 2009 AUG 10 A 9:47
 PHOENIX, ARIZONA

**Rodinia Minerals
Coon Creek Claims**

CC Claims	AMC #	Claim Name	Section	Township	Range
1	363776	CC # 1	31,6	5N, 4N	15E
2	363777	CC # 2	31,6	5N, 4N	15E
3	363778	CC # 3	31	5N	15E
4	363779	CC # 4	31,6	5N, 4N	15E
5	363780	CC # 5	31,36	5N	15E,14E
6	363781	CC # 6	31,6,1,36	5N, 4N	15E,14E
7	363782	CC # 7	31,36	5N	15E,14E
8	363783	CC # 8	31,36	5N, 4N	14E
9	363784	CC # 9	36	5N	14E
10	363785	CC # 10	36,1	5N, 4N	14E
11	363786	CC # 11	36	5N	14E
12	363787	CC # 12	36,1	5N, 4N	14E
13	363788	CC # 13	36	5N	14E
14	363789	CC # 14	36,1	5N, 4N	14E
15	363790	CC # 15	36	5N	14E
16	363791	CC # 16	36,1	5N, 4N	14E
17	363792	CC # 17	36	5N	14E
18	363793	CC # 18	36	5N	14E
19	363794	CC # 19	36	5N	14E
20	363795	CC # 20	36	5N	14E
21	363796	CC # 21	36	5N	14E
22	363797	CC # 22	36	5N	14E
23	363798	CC # 23	36	5N	14E
24	363799	CC # 24	35,36	5N	14E
25	363800	CC # 25	35,36	5N	14E
26	363801	CC # 26	35	5N	14E
Total CC Claims		26			

RECEIVED
 BLM AZ STATE OFFICE
 2009 AUG 10 A 9:46
 PHOENIX, ARIZONA

**Rodinia Minerals
Rose Creek Claims**

# of PC Claims	NEW AMC #	Claim Name	Section	Township	Range
23	373153	Rose Creek 23	25	6N	13E
			23	6N	14E
			24	6N	13E
24	373154	Rose Creek 24	25	6N	13E
			30	6N	14E
			24	6N	13E
25	373155	Rose Creek 25	25	6N	13E
			30	6N	14E
26	373156	Rose Creek 26	25	6N	13E
			24	6N	13E
27	373157	Rose Creek 27	25	6N	13E
28	373158	Rose Creek 28	25	6N	13E
			24	6N	13E
29	373159	Rose Creek 29	25	6N	13E
30	373160	Rose Creek 30	25	6N	13E
			24	6N	13E
31	373161	Rose Creek 31	25	6N	13E
32	373162	Rose Creek 32	25	6N	13E
33	373163	Rose Creek 33	25	6N	13E
34	373164	Rose Creek 34	25	6N	13E
35	373165	Rose Creek 35	25	6N	13E
36	373166	Rose Creek 36	25	6N	13E
37	373167	Rose Creek 37	25	6N	13E
38	373168	Rose Creek 38	25	6N	13E
39	373169	Rose Creek 39	24	6N	13E
			19	6N	14E
40	373170	Rose Creek 40	24	6N	13E
			19	6N	14E
41	373171	Rose Creek 41	24	6N	13E
			19	6N	14E
42	373172	Rose Creek 42	24	6N	13E
43	373173	Rose Creek 43	24	6N	13E
44	373174	Rose Creek 44	24	6N	13E
45	373175	Rose Creek 45	24	6N	13E
Total ROSE CREEK Claims		45			

RECEIVED
 10/17/2011
 10:41 AM
 6110 V A 1110

**Rodinia Minerals
Honey Creek Claims**

# of PC Claims	AMC #	Claim Name	Section	Township	Range
1	373107	Honey Creek 1	18	6N	14E
2	373108	Honey Creek 2	18	6N	14E
3	373109	Honey Creek 3	18 19	6N 6N	14E 14E
4	373110	Honey Creek 4	18	6N	14E
5	373111	Honey Creek 5	18	6N	14E
6	373112	Honey Creek 6	18	6N	14E
7	373113	Honey Creek 7	18	6N	14E
8	373114	Honey Creek 8	18	6N	14E
9	373115	Honey Creek 9	13 18	6N 6N	13E 14E
10	373116	Honey Creek 10	18	6N	14E
11	373117	Honey Creek 11	18 13	6N 6N	14E 13E
12	373118	Honey Creek 12	18 13	6N 6N	14E 13E
13	373119	Honey Creek 13	13	6N	13E
14	373120	Honey Creek 14	13 18	6N 6N	13E 14E
15	373121	Honey Creek 15	13	6N	13E
16	373122	Honey Creek 16	13 24	6N 6N	13E 13E
17	373123	Honey Creek 17	13	6N	13E
18	373124	Honey Creek 18	13 24	6N 6N	13E 13E
19	373125	Honey Creek 19	13	6N	13E
20	373126	Honey Creek 20	13 24	6N 6N	13E 13E
21	373127	Honey Creek 21	13	6N	13E
22	373128	Honey Creek 22	13 24	6N 6N	13E 13E
23	373129	Honey Creek 23	13 24	6N 6N	13E 13E
24	373130	Honey Creek 24	24	6N	13E
Total HONEY CREEK Claims	24				

TOTAL CLAIMS **69**
(Rose Creek & Honey Creek)

TOTAL COST **\$9,660.00**

RECEIVED
 PRICE
 AUG 10 A 9:49
 b h b V 1 500
 2007
 MARIKAY, ARIZONA

Rodinia Minerals Inc.
REYNOLDS CREEK (Workman Creek) Claims

394954

RC Claims	AMC #	Claim Name	Section	Township	Range
39	395010	RC # 39	20	6N	14E
40	395011	RC # 40	20	6N	14E
41	395012	RC # 41	19-20	6N	14E
42	395013	RC # 42	19	6N	14E
43	395014	RC # 43	19	6N	14E
44	395015	RC # 44	19	6N	14E
45	395016	RC # 45	20	6N	14E
46	395017	RC # 46	20	6N	14E
47	395018	RC # 47	20	6N	14E
48	395019	RC # 48	20	6N	14E
49	395020	RC # 49	20	6N	14E
50	395021	RC # 50	20	6N	14E
51	395022	RC # 51	21	6N	14E
52	395023	RC # 52	21	6N	14E
53	395024	RC # 53	21	6N	14E
Total # of Claims		53			

TOTAL REYNOLDS CREEK CLAIMS 53

TOTAL COST \$7,420.00 ✓

RECEIVED
 BLM AZ STATE OFFICE
 2009 AUG 10 A 9:49
 PHOENIX, ARIZONA



VIA FEDERAL EXPRESS

August 5, 2009

Bureau of Land Management
Arizona State Office
One North Central Avenue, Suite 800
Phoenix, Arizona 85004-4427

RECEIVED
BLM AZ STATE OFFICE
2009 AUG 10 A 9 46
PHOENIX, ARIZONA

ATTENTION: Accounts/Claims

Dear Sirs:

Enclosed are thirteen (13) U.S. \$ drafts/checks totalling \$78,680.00 to cover the annual maintenance fee requirements on mining claims. The amounts of each draft/check are listed below and are grouped according to claim names. The actual list attached to the draft/check has the AMC numbers for your reference.

Table with 3 columns: AMOUNT, CLAIM NAME, # of CLAIMS. Includes rows for various claim categories like BF, CC, HB, Lucky Tie, MAC, OC, PM, WC, RB, Red Bluff, PC, Rose Creek, LB, RC, and a TOTAL row.

**Rodinia Minerals
IVY Claims**

IVY Claims	AMC #	Claim Name	Section	Township	Range
1	373929	IVY # 1	30	6N	14E
2	373930	IVY # 2	30	6N	14E
3	363802	IVY # 3	30	6N	14E
4	363803	IVY # 4	30	6N	14E
Total IVY Claims		4			

363766

TOTAL (MAC, MM & IVY) CLAIMS 17

TOTAL COST \$2,380

RECEIVED
 BLM AZ STATE OFFICE
 2009 AUG 10 A 9:47
 PHOENIX, ARIZONA

**Rodinia Minerals
Oak Creek (OC) Claims**


OC Claims	AMC #	Claim Name	Section	Township	Range
1	363839	OC # 1	33	5N	14E
2	363840	OC # 2	33	5N	14E
3	363841	OC # 3	33	5N	14E
4	363842	OC # 4	33	5N	14E
5	363843	OC # 5	33,34	5N	14E
6	363844	OC # 6	34	5N	14E
7	363845	OC # 7	34	5N	14E
8	363846	OC # 8	33,34	5N	14E
9	363847	OC # 9	33	5N	14E
10	363848	OC # 10	33	5N	14E
11	363849	OC # 11	33	5N	14E
378679 12	378717	OC # 12	33	5N	14E
13	378718	OC # 13	33	5N	14E
14	378719	OC # 14	33	5N	14E
15	378720	OC # 15	33	5N	14E
16	378721	OC # 16	33	5N	14E
17	378722	OC # 17	33	5N	14E
18	378723	OC # 18	33	5N	14E
19	378724	OC # 19	33	5N	14E
20	378725	OC # 20	33	5N	14E
21	378726	OC # 21	33	5N	14E
22	378727	OC # 22	33	5N	14E
23	378728	OC # 23	32	5N	14E
24	378729	OC # 24	32	5N	14E
25	378730	OC # 25	32	5N	14E
26	378731	OC # 26	33	5N	14E
27	378732	OC # 27	33	5N	14E
28	378733	OC # 28	33	5N	14E
29	378734	OC # 29	33	5N	14E
30	378735	OC # 30	33	5N	14E
31	378736	OC # 31	33	5N	14E
32	378737	OC # 32	33	5N	14E
33	378738	OC # 33	33	5N	14E
34	378739	OC # 34	33	5N	14E
35	378740	OC # 35	33	5N	14E
36	378741	OC # 36	33	5N	14E
37	378742	OC # 37	33	5N	14E
38	378743	OC # 38	33	5N	14E
39	378744	OC # 39	33	5N	14E
Total OC Claims		39			

2009 AUG 10 A 9 49
 BLM AZ STATE OFFICE

The receipt and accounting advice for this payment should be sent to me at the address noted on our letterhead.

If further information is required, please contact me at the numbers noted below or email at javelino@telus.net. Thank you.

Yours truly,



Jorge Avelino
Tel # (604) 662-3902
Fax # (604) 662-3904

Enclosures:

- Thirteen (13) U.S. \$ drafts/checks with respective AMC # and Claim Name lists
- One set of duplicate copy of this letter, drafts/checks, and lists

RECEIVED
BLMAZ STATE OFFICE
2009 AUG 10 A 9:46
PHOENIX, ARIZONA

Rodinia Minerals
Workman Creek Claims

WC Claims	AMC #	Claim Name	Section	Township	Range
1	378785	WC #10	19	6N	14E
2	373946	WC #11	19	6N	14E
3	373947	WC #12	19	6N	14E
4	373948	WC #13	19	6N	14E
5	373949	WC #14	19	6N	14E
6	373950	WC #15	19	6N	14E
7	373951	WC #16	19	6N	14E
8	373952	WC #17	19	6N	14E
9	373953	WC #18	19	6N	14E
10	373954	WC #19	19	6N	14E
11	373955	WC #20	19	6N	14E
12	373956	WC #21	19	6N	14E
13	373957	WC #22	19	6N	14E
14	373958	WC #23	19	6N	14E
15	373959	WC #24	19	6N	14E
16	363882	WC #25	19	6N	14E
17	363883	WC #26	19	6N	14E
18	363884	WC #27	19	6N	14E
19	363885	WC #28	19	6N	14E
20	363886	WC #29	19,20	6N	14E
21	363887	WC #30	19,20,29,30	6N	14E
22	363888	WC #31	19,30	6N	14E
23	363889	WC #32	19,30	6N	14E
24	363890	WC #33	19,30	6N	14E
25	363891	WC #34	30	6N	14E
26	363892	WC #35	29,30	6N	14E
27	363893	WC #36	29,30	6N	14E
28	363894	WC #37	20,29,30	6N	14E
29	363895	WC #38	20,29	6N	14E
30	363896	WC #39	29	6N	14E
31	363897	WC #40	29	6N	14E
32	363898	WC #41	29	6N	14E
33	363899	WC #42	29,30	6N	14E
34	363900	WC #43	29,30	6N	14E
35	363901	WC #44	29	6N	14E
36	363902	WC #45	29	6N	14E
37	363903	WC #46	29	6N	14E

373929

2009 AUG 10 A 9:10

BLM 47 STATE

**Rodinia Minerals
Workman Creek Claims**

38		363904		WC #47		29		6N		14E
39		363905		WC #48		29		6N		14E
40		363906		WC #49		19		6N		14E
41		363907		WC #50		24		6N		14E
42		363908		WC #51		24		6N		14E
43		363909		WC #52		24		6N		14E
44		363910		WC #53		24		6N		14E
45		363911		WC #54		24		6N		14E
46		363912		WC #55		24		6N		14E
47		363913		WC #56		24		6N		14E
48		363914		WC #57		24		6N		14E
49		363915		WC #58		24		6N		14E
50		363916		WC #59		24		6N		14E
51	L	386694		WC #60		25		6N		13E
52		386695		WC #61		25		6N		13E
Total WC Claims			52							

TOTAL CLAIMS

52

TOTAL COST

\$7,280 ✓

PIGEMIX, ARIZONA

2009 AUG 10 A 9:49

RECEIVED
BLM AZ STATE OFFICE

Buckaroo Flats Claims

BF Claims	AMC #	Claim Name	Section	Township	Range
22	378700	BF # 32	30	7N	13E
23	378701	BF # 33	25	7N	12E
24	378702	BF # 34	25	7N	12E
25	378703	BF # 35	25	7N	12E
26	378704	BF # 36	25	7N	12E
27	378705	BF # 37	25	7N	12E
28	378706	BF # 38	25	7N	12E
29	378707	BF # 39	25	7N	12E
30	378708	BF # 40	36	7N	12E
31	378709	BF # 41	36	7N	12E
32	378710	BF # 42	36	7N	12E
33	378711	BF # 43	36	7N	12E
34	378712	BF # 44	36	7N	12E
35	378713	BF # 45	36	7N	12E
36	378714	BF # 46	31	7N	13E
37	378715	BF # 47	31	7N	13E
38	378716	BF # 48	31	7N	13E
Total BF Claims		38			

TOTAL CLAIMS

48

TOTAL COST

\$ 6,720

RECEIVED
BLMAZ STATE OFFICE
2009 AUG 10 A 9:46
PHOENIX, ARIZONA

**Rodinia Minerals
Buckaroo Flats Claims**

BF Claims	AMC #	Claim Name	Section	Township	Range
1	363766	BF # 1	25	7N	12E
2	363767	BF # 2	25	7N	12E
3	363768	BF # 3	30	7N	12E
4	363769	BF # 4	30	7N	13E
5	363770	BF # 5	30	7N	13E
6	363771	BF # 6	30,31	7N	13E
7	363772	BF # 7	30,31	7N	13E
8	363773	BF # 8	30,31	7N	13E
9	363774	BF # 9	25,36	7N	13E
10	363775	BF # 10	25,36	7N	12E
Total BF Claims		10			12E

Buckaroo Flats Claims

BF Claims	AMC #	Claim Name	Section	Township	Range
1	378679	BF # 11	25	7N	12E
2	378680	BF # 12	25	7N	12E
3	378681	BF # 13	25	7N	12E
4	378682	BF # 14	25	7N	12E
5	378683	BF # 15	25	7N	12E
6	378684	BF # 16	25	7N	12E
7	378685	BF # 17	25	7N	12E
8	378686	BF # 18	25	7N	12E
9	378687	BF # 19	25	7N	12E
10	378688	BF # 20	25	7N	12E
11	378689	BF # 21	25	7N	12E
12	378690	BF # 22	25	7N	12E
13	378691	BF # 23	30	7N	12E
14	378692	BF # 24	24	7N	13E
15	378693	BF # 25	30	7N	13E
16	378694	BF # 26	30	7N	13E
17	378695	BF # 27	30	7N	13E
18	378696	BF # 28	30	7N	13E
19	378697	BF # 29	30	7N	13E
20	378698	BF # 30	30	7N	13E
21	378699	BF # 31	30	7N	13E

PHOENIX
 2009 AUG 16
 BLM AZ STATE OFFICE
 RECEIVED

RODINIA MINERALS
Red Bluff Claims

# of Claims		AMC #	Claim Name	Section	Township	Range
1	L	60951	Rainbow # 1	32	5N	14E
2		58586	Red Bluff # 4	31	5N	14E
3		58587	Red Bluff # 5	31	5N	14E
4		58589	Red Bluff # 6	31	5N	14E
5		58590	Red Bluff # 7	31/32	5N	14E
6	L	43827	Mill Site # 1	31	5N	14E
7		43828	Mill Site # 2	31/6	4N	14E
8	L	370223	Red Bluff # 10	32	5N	14E
9		370224	Red Bluff # 11	32	5N	14E
10		370225	Red Bluff # 12	32	5N	14E
11		370226	Red Bluff # 13	32	5N	14E
12		370227	Red Bluff # 14	32	5N	14E
13	L	372045	WS # 1	31	5N	14E
14		372046	WS # 2	5/6/31	4N	14E
15		372047	WS # 3	6/31	4N	14E
16		372048	WS # 4	5/6	4N	14E
17		372049	WS # 5	6/31	4N	14E
18		372050	WS # 6	31/5/6	4N	14E
19		372051	WS # 7	6	4N	14E
20		372052	WS # 8	5/6	4N	14E
21		372053	WS # 9	6	4N	14E
22		372054	WS # 10	5/6	4N	14E
23		372055	WS # 11	6	4N	14E
24		372056	WS # 12	6	4N	14E
25		372057	WS # 13	6	4N	14E
26		372058	WS # 14	6	4N	14E
27		372059	WS # 15	6	4N	14E
28		372060	WS # 16	6	4N	14E
Total # of Claims			28			

58399

RECEIVED
 BLM AZ STATE OFFICE
 2009 AUG 10 A 9:49
 PHOENIX, ARIZONA

RODINIA MINERALS
Red Bluff Claims

# of Claims	AMC #	Claim Name	Section	Township	Range
1	371987	RB # 1	31	5N	14E
2	371988	RB # 2	31	5N	14E
3	371989	RB # 3	32	5N	14E
4	371990	RB # 4	32	5N	14E
5	371991	RB # 5	32	5N	14E
6	371992	RB # 6	31	5N	14E
7	371993	RB # 7	31	5N	14E
8	371994	RB # 8	32	5N	14E
9	371995	RB # 9	32	5N	14E
10	371996	RB # 10	32	5N	14E
11	378775	RB # 11	32	5N	14E
12	378776	RB # 12	32	5N	14E
13	378777	RB # 13	32	5N	14E
14	378778	RB # 14	32	5N	14E
15	378779	RB # 15	32	5N	14E
16	378780	RB # 16	32	5N	14E
17	378781	RB # 17	32	5N	14E
18	378782	RB # 18	32	5N	14E
19	378783	RB # 19	32	5N	14E
20	378784	RB # 20	32	5N	14E
Total # of Claims		20			

TOTAL RED BLUFF CLAIMS 48

TOTAL COST \$6,720 ✓

RECEIVED
 BLM AZ STATE OFFICE
 PHOENIX, ARIZONA
 2009 AUG 10 A 9:49

**Rodinia Minerals
Oak Creek (OK) Claims**

OK Claims	AMC #	Claim Name	Section	Township	Range
1	378745	OK # 1	28	5N	14E
2	378746	OK # 2	28	5N	14E
3	378747	OK # 3	28	5N	14E
4	378748	OK # 4	28	5N	14E
5	378749	OK # 5	28	5N	14E
6	378750	OK # 6	28	5N	14E
7	378751	OK # 7	27	5N	14E
8	378752	OK # 8	27	5N	14E
9	378753	OK # 9	27	5N	14E
10	378754	OK # 10	27	5N	14E
11	378755	OK # 11	27	5N	14E
12	378756	OK # 12	27	5N	14E
13	378757	OK # 13	27	5N	14E
14	378758	OK # 14	27	5N	14E
15	378759	OK # 15	27	5N	14E
16	378760	OK # 16	27	5N	14E
17	378761	OK # 17	27	5N	14E
18	378762	OK # 18	27	5N	14E
19	378763	OK # 19	27	5N	14E
20	378764	OK # 20	27	5N	14E
21	378765	OK # 21	27	5N	14E
22	378766	OK # 22	27	5N	14E
23	378767	OK # 23	27	5N	14E
24	378768	OK # 24	27	5N	14E
25	378769	OK # 25	27	5N	14E
26	378770	OK # 26	27	5N	14E
27	378771	OK # 27	28	5N	14E
28	378772	OK # 28	28	5N	14E
29	378773	OK # 29	28	5N	14E
30	378774	OK # 30	28	5N	14E
Total OK Claims		30			
Total Oak Creek (OC and OK) Claim 69					

TOTAL COST \$9,660 ✓

RECEIVED
 PLM AND STAFF OFFICE
 2009 AUG 10 A 9:49
 PHOENIX, ARIZONA

**Rodinia Minerals
Pendelton Mesa Claims**

PM Claims	AMC #	Claim Name	Section	Township	Range
1	363850	PM # 1	11,12	7N	14E
2	363851	PM # 2	12	7N	14E
3	363852	PM # 3	11	7N	14E
4	363853	PM # 4	11	7N	14E
5	363854	PM # 5	11	7N	14E
6	363855	PM # 6	11	7N	14E
7	363856	PM # 7	11,12	7N	14E
8	363857	PM # 8	12	7N	14E
9	363858	PM # 9	12	7N	14E
10	363859	PM # 10	12	7N	14E
11	363860	PM # 11	11	7N	14E
12	363861	PM # 12	11	7N	14E
13	363862	PM # 13	11	7N	14E
14	363863	PM # 14	11	7N	14E
15	363864	PM # 15	11	7N	14E
16	363865	PM # 16	11	7N	14E
17	363866	PM # 17	11	7N	14E
18	363867	PM # 18	12	7N	14E
19	363868	PM # 19	12	7N	14E
20	363869	PM # 20	12	7N	14E
21	363870	PM # 21	12	7N	14E
22	363871	PM # 22	11,14	7N	14E
23	363872	PM # 23	11,14	7N	14E
24	363873	PM # 24	11,14	7N	14E
25	363874	PM # 25	11,14	7N	14E
26	363875	PM # 26	11,14	7N	14E
27	363876	PM # 27	11,14	7N	14E
28	363877	PM # 28	11,14	7N	14E
29	363878	PM # 29	12,13	7N	14E
30	363879	PM # 30	12,13	7N	14E
31	363880	PM # 31	12,13	7N	14E
32	363881	PM # 32	12,13	7N	14E
Total PM Claims		32			

TOTAL COST

\$4,480 ✓

RECEIVED
 BLM AVERTON OFFICE
 JUN 10 A 9:49
 PENDING ARIZONA

**Rodinia Minerals
Hackberry Claims**

381174

HB Claims	AMC #	Claim Name	Section	Township	Range
1	381209	HB # 1	4	4N	14E
2	381210	HB # 2	4	4N	14E
3	381211	HB # 3	4	4N	14E
4	381212	HB # 4	4	4N	14E
5	381213	HB # 5	4	4N	14E
6	381214	HB # 6	4	4N	14E
7	381215	HB # 7	9	4N	14E
8	381216	HB # 8	9	4N	14E
9	381217	HB # 9	9	4N	14E
10	381218	HB # 10	9	4N	14E
11	381219	HB # 11	9	4N	14E
12	381220	HB # 12	9	4N	14E
13	381221	HB # 13	9	4N	14E
14	381222	HB # 14	9	4N	14E
15	381223	HB # 15	9	4N	14E
16	381224	HB # 16	9	4N	14E
17	381225	HB # 17	9	4N	14E
18	381226	HB # 18	9	4N	14E
19	381227	HB # 19	9	4N	14E
20	381228	HB # 20	9	4N	14E
21	381229	HB # 21	9	4N	14E
22	381230	HB # 22	9	4N	14E
23	381231	HB # 23	9	4N	14E
24	381232	HB # 24	9	4N	14E
25	381233	HB # 25	3	4N	14E
26	381234	HB # 26	10	4N	14E
27	381235	HB # 27	10	4N	14E
28	381236	HB # 28	10	4N	14E
29	381237	HB # 29	10	4N	14E
30	381238	HB # 30	10	4N	14E
Total HB Claims		30		4N	14E

TOTAL COST \$4,200 ✓

RECEIVED
 BLM AZ STATE OFFICE
 2009 AUG 10 A 9:47
 MICHAEL, ARIZONA

**Rodinia Minerals
Lucky Stop Claims**

LS Claims	AMC #	Claim Name	Section	Township	Range
1	373942	Lucky Tie	30	6N	14E
2	373941	Lucky Stop	30	6N	14E
3	373940	Lucky Stop #1	30	6N	14E
4	373939	Lucky Stop #2	30	6N	14E
5	373934	Lucky Stop #3	30	6N	14E
6	373933	Lucky Stop #4	30	6N	14E
7	373932	Lucky Stop #5	30	6N	14E
8	373938	Lucky Stop #6	30	6N	14E
9	373937	Lucky Stop #7	30	6N	14E
10	373931	Lucky Stop #8	30	6N	14E
11	373936	Lucky Stop #9	30	6N	14E
12	373935	Lucky Stop #10	30	6N	14E
Total LS Claims		12			

RECEIVED
 BLM AZ STATE OFFICE
 2009 AUG 11
 PHOENIX
 ARIZONA

**Rodinia Minerals
Lucky Stop Claims**

LS Claims	AMC #	Claim Name	Section	Township	Range
1	363804	LS # 11	30	6N	14E
2	363805	LS # 12	30	6N	14E
3	363806	LS # 13	29,30	6N	14E
4	363807	LS # 14	29,30	6N	14E
5	363808	LS # 15	30	6N	14E
6	363809	LS # 16	16	6N	14E
7	363810	LS # 17	30,31	6N	14E
8	363811	LS # 18	30,31	6N	14E
9	363812	LS # 19	29,30,31,32	6N	14E
10	363813	LS # 20	29,32	6N	14E
11	363814	LS # 21	29,32	6N	14E
12	363815	LS # 22	29,32	6N	14E
13	363816	LS # 23	30,31	6N	14E
14	363817	LS # 24	30,31	6N	14E
15	363818	LS # 25	30,31	6N	14E
16	363819	LS # 26	30,31	6N	14E
17	363820	LS # 27	30,31	6N	14E
18	363821	LS # 28	30,31	6N	14E
19	363822	LS # 29	31	6N	14E
20	363823	LS # 30	31,32	6N	14E
21	363824	LS # 31	9	6N	14E
22	363825	LS # 32	32	6N	14E
23	363826	LS # 33	32	6N	14E
24	363827	LS # 34	32	6N	14E
25	363828	LS # 35	32	6N	14E
Total LS Claims		25			

TOTAL CLAIMS

37

TOTAL COST

\$5,180

**Rodinia Minerals
MM Claims**

MM Claims	AMC #	Claim Name	Section	Township	Range
1	363829	MM # 1	17	7N	13E
2	363830	MM # 2	17	7N	13E
3	363831	MM # 3	17	7N	13E
4	363832	MM # 4	17	7N	13E
5	363833	MM # 5	17	7N	13E
6	363834	MM # 6	17	7N	13E
7	363835	MM # 7	17	7N	13E
8	363836	MM # 8	17	7N	13E
9	363837	MM # 9	17	7N	13E
10	363838	MM # 10	17	7N	13E
Total MM Claims		10			

RECEIVED
 BLM AZ STATE OFFICE
 2009 AUG 10 A 9:47
 PHOENIX, ARIZONA

**Rodinia Minerals
MAC Claims**

Gila County doc	AMC #	Claim Name	Section	Township	Range
2006-015923	373945	MAC #1	30	6N	14E
2006-016190	373944	MAC #2	30	6N	14E
2006-015937	373943	MAC #3	30	6N	14E
Total MAC Claims		3			

RECEIVED
BLM AZ STATE OFFICE
2009 AUG 10 A 9:47
PHOENIX, ARIZONA

Rodinia Minerals Inc.
REYNOLDS CREEK (Workman Creek) Claims

RC Claims	AMC #	Claim Name	Section	Township	Range
1	394972	RC # 1	17-18	6N	14E
2	394973	RC # 2	17	6N	14E
3	394974	RC # 3	17	6N	14E
4	394975	RC # 4	17	6N	14E
5	394976	RC # 5	17	6N	14E
6	394977	RC # 6	17	6N	14E
7	394978	RC # 7	17	6N	14E
8	394979	RC # 8	17	6N	14E
9	394980	RC # 9	17	6N	14E
10	394981	RC # 10	17	6N	14E
11	394982	RC # 11	17	6N	14E
12	394983	RC # 12	17	6N	14E
13	394984	RC # 13	17	6N	14E
14	394985	RC # 14	17-18	6N	14E
15	394986	RC # 15	18	6N	14E
16	394987	RC # 16	18	6N	14E
17	394988	RC # 17	18	6N	14E
18	394989	RC # 18	18	6N	14E
19	394990	RC # 19	18	6N	14E
20	394991	RC # 20	18	6N	14E
21	394992	RC # 21	17-18	6N	14E
22	394993	RC # 22	17	6N	14E
23	394994	RC # 23	17	6N	14E
24	394995	RC # 24	17	6N	14E
25	394996	RC # 25	17	6N	14E
26	394997	RC # 26	17	6N	14E
27	394998	RC # 27	17	6N	14E
28	394999	RC # 28	17	6N	14E
29	395000	RC # 29	17	6N	14E
30	395001	RC # 30	21	6N	14E
31	395002	RC # 31	21	6N	14E
32	395003	RC # 32	21	6N	14E
33	395004	RC # 33	20	6N	14E
34	395005	RC # 34	20	6N	14E
35	395006	RC # 35	20	6N	14E
36	395007	RC # 36	20	6N	14E
37	395008	RC # 37	20	6N	14E
38	395009	RC # 38	20	6N	14E

2009 AUG 10 A 9: 59

L
394954

**Rodinia Minerals
Lucky Boy CLAIMS**

# of PC Claims	AMC #	Claim Name	Section	Township	Range
1	AMC 365045	LB #1	31	2S	15E
2	AMC 365046	LB #2	31	2S	15E
3	AMC 365047	LB #3	31	2S	15E
4	AMC 365048	LB #4	31	2S	15E
5	AMC 365049	LB #5	31	2S	15E
6	AMC 365050	LB #6	31	2S	15E
7	AMC 365051	LB #7	31	2S	15E
8	AMC 365052	LB #8	31	2S	15E
9	AMC 365053	LB #9	31	2S	15E
10	AMC 365054	LB #10	31	2S	15E
11	AMC 365055	LB #11	31	2S	15E
12	AMC 365056	LB #12	31	2S	15E
13	AMC 365057	LB #13	31	2S	15E
14	AMC 365058	LB #14	31	2S	15E
Total LUCKY BOY (LB) Claims		14			

TOTAL CLAIMS 14

TOTAL COST \$1,960.00

RECEIVED
 BLM AZ STATE OFFICE
 2009 AUG 10 A 9:49
 GIBBIK, ARIZONA

LR2000 Production

Message:

556 ROWS RETRIEVED

CBS Export Results Report

- Case Recordation
- View
- Mining Claims
- View/Update
- Mass Owner
- Mass Action
- Mass Remarks
- Status
- View
- LLD / Land
- View LLD
- Customer Name
- New
- View/Update
- Transaction Rpts
- Mass Upd Report
- MC CBS Export
- CBS Import Rpt
- Data Scan
- Case Scan
- Administration
- My Permissions
- Decode Tables

Include Resolved Records

Record Status

- Error Records (E/M/I)
- Accepted Records (A/W)
- "On Hold" Records (H)
- All Records (for s/n or receipt nr)
- Exported, No Results From CBS
- New (not yet exported)

Enter export Date (mm/dd/yyyy) ALL

Serial Number match (optional)

Receipt Nr (optional) 1974232

Export Nr (exclusive)

LR2000 User (defaults to login) ALL

Search Criteria Responsible Area (Error)

User (U,X)

Programmer (P,X)

All (U,P,X)

Query

Reset

User Guide

	Resend?	Export Nr	A/D	Serial Nr	Mult	Code	\$ Amount	Remarks	Receipt Nr	LR2000 User	#Msg	Resolve
1	<input type="checkbox"/>	2380031	A	AMC363766		682	140.00	2010	1974232	DJJONES	1	<input type="checkbox"/>
2	<input type="checkbox"/>	2380032	A	AMC363767		682	140.00	2010	1974232	DJJONES	1	<input type="checkbox"/>
3	<input type="checkbox"/>	2380033	A	AMC363768		682	140.00	2010	1974232	DJJONES	1	<input type="checkbox"/>
4	<input type="checkbox"/>	2380034	A	AMC363769		682	140.00	2010	1974232	DJJONES	1	<input type="checkbox"/>
5	<input type="checkbox"/>	2380035	A	AMC363770		682	140.00	2010	1974232	DJJONES	1	<input type="checkbox"/>
6	<input type="checkbox"/>	2380036	A	AMC363771		682	140.00	2010	1974232	DJJONES	1	<input type="checkbox"/>
7	<input type="checkbox"/>	2380037	A	AMC363772		682	140.00	2010	1974232	DJJONES	1	<input type="checkbox"/>
8	<input type="checkbox"/>	2380038	A	AMC363773		682	140.00	2010	1974232	DJJONES	1	<input type="checkbox"/>
9	<input type="checkbox"/>	2380039	A	AMC363774		682	140.00	2010	1974232	DJJONES	1	<input type="checkbox"/>
10	<input type="checkbox"/>	2380040	A	AMC363775		682	140.00	2010	1974232	DJJONES	1	<input type="checkbox"/>
11	<input type="checkbox"/>	2380041	A	AMC378679		682	140.00	2010	1974232	DJJONES	1	<input type="checkbox"/>
12	<input type="checkbox"/>	2380042	A	AMC378680		682	140.00	2010	1974232	DJJONES	1	<input type="checkbox"/>
13	<input type="checkbox"/>	2380043	A	AMC378681		682	140.00	2010	1974232	DJJONES	1	<input type="checkbox"/>

LR2000 Reports

CMR Reports

Switch Screen

Function Keys

United States Department of the Interior
Bureau of Land Management
 BUSINESS & SUPPORT SVCS DIV
 ONE N CENTRAL AVE SUITE 800
 PHOENIX, AZ 85004 -4427
 Phone: (602) 417-9200

Receipt

No: 1974232

Transaction #: 2038156	
Date of Transaction: 08/10/2009	
CUSTOMER:	RODINIA MINERALS INC 600-595 HOWE ST VANCOUVER, BC V6C 2T5 CA

LINE #	QTY	DESCRIPTION	REMARKS	UNIT PRICE	TOTAL
1	13.00	LOCATABLE MINERALS / MINING CLAIMS-NOT NEW-UNADJUD, ONE AUTH NO. ONLY / MINING CLAIM MONEY RECEIVED CASES: AMC363766/\$6720.00, AMC363776/\$8540.00, AMC381209/\$4200.00, AMC373942/\$5180.00, AMC373945/\$2380.00, AMC363839/\$9660.00, AMC363850/\$4480.00, AMC378785/\$7280.00, AMC60951/\$6720.00, AMC390239/\$4480.00, AMC373131/\$9660.00, AMC365045/\$1960.00, AMC394972/\$7420.00	MAINT 2010	- n/a -	78680.00
TOTAL:					\$78,680.00

PAYMENT INFORMATION			
1	AMOUNT:	2380.00	POSTMARKED: 08/05/2009
	TYPE:	CHECK	RECEIVED: 08/10/2009
	CHECK NO:	500039469	
	NAME:	RODINIA MINERALS INC 600-595 HOWE ST VANCOUVER BC V6C 2T5 CA	
2	AMOUNT:	1960.00	POSTMARKED: 08/05/2009
	TYPE:	CHECK	RECEIVED: 08/10/2009
	CHECK NO:	500039478	
	NAME:	RODINIA MINERALS INC 600-595 HOWE ST VANCOUVER BC V6C 2T5 CA	
3	AMOUNT:	6720.00	POSTMARKED: 08/05/2009
	TYPE:	CHECK	RECEIVED: 08/10/2009
	CHECK NO:	600041178	
	NAME:	RODINIA MINERALS INC 600-595 HOWE ST VANCOUVER BC V6C 2T5 CA	

4	AMOUNT:	8540.00	POSTMARKED:	08/05/2009
	TYPE:	CHECK	RECEIVED:	08/10/2009
	CHECK NO:	600041187		
	NAME:	RODINIA MINERALS INC 600-595 HOWE ST VANCOUVER BC V6C 2T5 CA		
5	AMOUNT:	4200.00	POSTMARKED:	08/05/2009
	TYPE:	CHECK	RECEIVED:	08/10/2009
	CHECK NO:	600041196		
	NAME:	RODINIA MINERALS INC 600-595 HOWE ST VANCOUVER BC V6C 2T5 CA		
6	AMOUNT:	5180.00	POSTMARKED:	08/05/2009
	TYPE:	CHECK	RECEIVED:	08/10/2009
	CHECK NO:	600041205		
	NAME:	RODINIA MINERALS INC 600-595 HOWE ST VANCOUVER BC V6C 2T5 CA		
7	AMOUNT:	9660.00	POSTMARKED:	08/05/2009
	TYPE:	CHECK	RECEIVED:	08/10/2009
	CHECK NO:	600041214		
	NAME:	RODINIA MINERALS INC 600-595 HOWE ST VANCOUVER BC V6C 2T5 CA		
8	AMOUNT:	4480.00	POSTMARKED:	08/05/2009
	TYPE:	CHECK	RECEIVED:	08/10/2009
	CHECK NO:	600041223		
	NAME:	RODINIA MINERALS INC 600-595 HOWE ST VANCOUVER BC V6C 2T5 CA		
9	AMOUNT:	7280.00	POSTMARKED:	08/05/2009
	TYPE:	CHECK	RECEIVED:	08/10/2009
	CHECK NO:	600041232		
	NAME:	RODINIA MINERALS INC 600-595 HOWE ST VANCOUVER BC V6C 2T5 CA		
10	AMOUNT:	6720.00	POSTMARKED:	08/05/2009
	TYPE:	CHECK	RECEIVED:	08/10/2009
	CHECK NO:	600041241		
	NAME:	RODINIA MINERALS INC 600-595 HOWE ST VANCOUVER BC V6C 2T5 CA		
11	AMOUNT:	4480.00	POSTMARKED:	08/05/2009

	TYPE:	CHECK	RECEIVED:	08/10/2009
	CHECK NO:	600041259		
	NAME:	RODINIA MINERALS INC 600-595 HOWE ST VANCOUVER BC V6C 2T5 CA		
12	AMOUNT:	9660.00	POSTMARKED:	08/05/2009
	TYPE:	CHECK	RECEIVED:	08/10/2009
	CHECK NO:	600041268		
	NAME:	RODINIA MINERALS INC 600-595 HOWE ST VANCOUVER BC V6C 2T5 CA		
13	AMOUNT:	7420.00	POSTMARKED:	08/05/2009
	TYPE:	CHECK	RECEIVED:	08/10/2009
	CHECK NO:	600041277		
	NAME:	RODINIA MINERALS INC 600-595 HOWE ST VANCOUVER BC V6C 2T5 CA		

REMARKS

This receipt was generated by the automated BLM Collections and Billing System and is a paper representation of a portion of the official electronic record contained therein.

Authorized Date 11/06/2009

AZ BLM REFUND TO RODINIA MINERALS INC FOR \$1120
PAID ON CLOSED CLAIMS AMC390245-46,390253-54,391261-
62,390269-70, RECEIPT#1974232, TONY SMITH 602-417-9355

Instructions to Accounts SENT TO:

RODINIA MINERALS INC
600-595 HOWE ST
VANCOUVER BC V6C 2T5 CA

Login ID 203

Entry Date 11/06/2009

Total Amount \$1,120.00



RODINIA

VIA FEDERAL EXPRESS

August 6, 2008

Bureau of Land Management
Arizona State Office
One North Central Avenue
Suite 800
Phoenix, Arizona
85004-4427

PHOENIX, ARIZONA

2008 AUG 13 A 1 25

RECEIVED
B.L.M. AZ STATE OFFICE

ATTENTION: Accounts/Claims

Dear Sirs:

Enclosed are nine (12) U.S. \$ drafts/checks totalling \$63,625.00 to cover the annual maintenance fee requirements on mining claims. The amounts of each draft/check are listed below and are grouped according to claim names. The actual list attached to the draft/check has the AMC numbers for your reference.


<u>Draft/Check AMOUNT</u>	<u>CLAIM NAME</u>	<u># of CLAIMS</u>
\$6,000.00	BF# 1 - 48	48 claims
\$7,625.00	CC# 1 - 26; CCW# 1- 35	61 claims
\$3,750.00	HB# 1 - 30	30 claims
\$4,625.00	Lucky Tie; Lucky Stop; LS# 1 - 35	37 claims
\$2,125.00	MAC # 1 - 3; MM # 1 - 10; IVY # 1 - 4	17 claims
\$8,625.00	OC # 1 - 39; OK # 1 - 30	69 claims
\$4,000.00	PM # 1 - 32	32 claims
\$6,500.00	WC # 10 - 61	52 claims
\$6,000.00	RB # 1 - 20; Rainbow # 1; Red Bluff # 4 - #7; Ethel MS # 1 - 2; Red Bluff # 10 - 14; WS # 1 - 16	48 claims
\$4,000.00	PC #20 - #51	32 claims
\$8,625.00	Rose Creek #1 - #45; Honey Creek #1 - #24	69 claims
\$1,750.00	LB #1 - #14	14 claims
\$63,625.00	TOTAL	509 claims

ENTERED INTO COMPUTER
SEP 04 2008 JB (507 entered)

The receipt and accounting advice for this payment should be sent to me at the address noted on our letterhead.

If further information is required, please contact me at the numbers noted below or email at javelino@telus.net. Thank you.

Yours truly,



Jorge Avelino
Tel # (604) 662-3902
Fax # (604) 662-3904

RECEIVED
B.L.M. AZ STATE OFFICE
2008 AUG 13 A 7 25
PHOENIX, ARIZONA

Enclosures:

- Twelve (12) U.S. \$ drafts/checks with respective AMC # and Claim Name lists
- One set of duplicate copy of this letter, drafts/checks, and lists

RECEIVED
B.L.M. AZ STATE OFFICE
2008 AUG 13 A 7 25
PHOENIX, ARIZONA

**Rodinia Minerals
Buckaroo Flats Claims**

BF Claims	NEW AMC #	Claim Name	Section	Township	Range
1	363766	BF # 1	25	7N	12E
2	363767	BF # 2	25	7N	12E
3	363768	BF # 3	30	7N	13E
4	363769	BF # 4	30	7N	13E
5	363770	BF # 5	30	7N	13E
6	363771	BF # 6	30,31	7N	13E
7	363772	BF # 7	30,31	7N	13E
8	363773	BF # 8	30,31	7N	13E
9	363774	BF # 9	25,36	7N	12E
10	363775	BF # 10	25,36	7N	12E
Total BF Claims		10			

Buckaroo Flats Claims

BF Claims	NEW AMC #	Claim Name	Section	Township	Range
1	378679	BF # 11	25	7N	12E
2	378680	BF # 12	25	7N	12E
3	378681	BF # 13	25	7N	12E
4	378682	BF # 14	25	7N	12E
5	378683	BF # 15	25	7N	12E
6	378684	BF # 16	25	7N	12E
7	378685	BF # 17	25	7N	12E
8	378686	BF # 18	25	7N	12E
9	378687	BF # 19	25	7N	12E
10	378688	BF # 20	25	7N	12E
11	378689	BF # 21	25	7N	12E
12	378690	BF # 22	25	7N	12E
13	378691	BF # 23	30	7N	13E
14	378692	BF # 24	24	7N	13E
15	378693	BF # 25	30	7N	13E
16	378694	BF # 26	30	7N	13E
17	378695	BF # 27	30	7N	13E
18	378696	BF # 28	30	7N	13E
19	378697	BF # 29	30	7N	13E
20	378698	BF # 30	30	7N	13E
21	378699	BF # 31	30	7N	13E

Buckaroo Flats Claims

RECEIVED
 B.L.M. AZ STATE OFFICE
 PHOENIX, ARIZONA
 2008 AUG 13 A 7 2

BF Claims	NEW AMC #	Claim Name	Section	Township	Range
22	378700	BF # 32	30	7N	13E
23	378701	BF # 33	25	7N	12E
24	378702	BF # 34	25	7N	12E
25	378703	BF # 35	25	7N	12E
26	378704	BF # 36	25	7N	12E
27	378705	BF # 37	25	7N	12E
28	378706	BF # 38	25	7N	12E
29	378707	BF # 39	25	7N	12E
30	378708	BF # 40	36	7N	12E
31	378709	BF # 41	36	7N	12E
32	378710	BF # 42	36	7N	12E
33	378711	BF # 43	36	7N	12E
34	378712	BF # 44	36	7N	12E
35	378713	BF # 45	36	7N	12E
36	378714	BF # 46	31	7N	13E
37	378715	BF # 47	31	7N	13E
38	378716	BF # 48	31	7N	13E
Total BF Claims		38			

TOTAL CLAIMS 48 ^

TOTAL COST \$ 6,000

RECEIVED
 B.L.M. AZ STATE OFFICE
 2008 AUG 13 A 7 29
 PHOENIX, ARIZONA

**Rodinia Minerals
Coon Creek Claims**

CC Claims	AMC #	Claim Name	Section	Township	Range
1	363776	CC # 1	31,6	5N, 4N	15E
2	363777	CC # 2	31,6	5N, 4N	15E
3	363778	CC # 3	31	5N	15E
4	363779	CC # 4	31,6	5N, 4N	15E
5	363780	CC # 5	31,36	5N	15E,14E
6	363781	CC # 6	31,6,1,36	5N, 4N	15E,14E
7	363782	CC # 7	31,36	5N	15E,14E
8	363783	CC # 8	31,36	5N, 4N	14E
9	363784	CC # 9	36	5N	14E
10	363785	CC # 10	36,1	5N, 4N	14E
11	363786	CC # 11	36	5N	14E
12	363787	CC # 12	36,1	5N, 4N	14E
13	363788	CC # 13	36	5N	14E
14	363789	CC # 14	36,1	5N, 4N	14E
15	363790	CC # 15	36	5N	14E
16	363791	CC # 16	36,1	5N, 4N	14E
17	363792	CC # 17	36	5N	14E
18	363793	CC # 18	36	5N	14E
19	363794	CC # 19	36	5N	14E
20	363795	CC # 20	36	5N	14E
21	363796	CC # 21	36	5N	14E
22	363797	CC # 22	36	5N	14E
23	363798	CC # 23	36	5N	14E
24	363799	CC # 24	35,36	5N	14E
25	363800	CC # 25	35,36	5N	14E
26	363801	CC # 26	35	5N	14E
Total CC Claims		26			

RECEIVED
 B.L.M. AZ STATE OFFICE
 2008 AUG 13 A 7 26
 PHOENIX, ARIZONA

**Rodinia Minerals
Coon Creek West Claims**

CCW Claims	NEW AMC #	Claim Name	Section	Township	Range
1	381174	CCW # 1	34	5N	14E
2	381175	CCW # 2	34	5N	14E
3	381176	CCW # 3	35	5N	14E
4	381177	CCW # 4	35	5N	14E
5	381178	CCW # 5	35	5N	14E
6	381179	CCW # 6	35	5N	14E
7	381180	CCW # 7	35	5N	14E
8	381181	CCW # 8	35	5N	14E
9	381182	CCW # 9	35	5N	14E
10	381183	CCW # 10	35	5N	14E
11	381184	CCW # 11	35	5N	14E
12	381185	CCW # 12	35	5N	14E
13	381186	CCW # 13	35	5N	14E
14	381187	CCW # 14	35	5N	14E
15	381188	CCW # 15	35	5N	14E
16	381189	CCW # 16	35	5N	14E
17	381190	CCW # 17	35	5N	14E
18	381191	CCW # 18	35	5N	14E
19	381192	CCW # 19	35	5N	14E
20	381193	CCW # 20	35	5N	14E
21	381194	CCW # 21	36	5N	14E
22	381195	CCW # 22	36	5N	14E
23	381196	CCW # 23	36	5N	14E
24	381197	CCW # 24	36	5N	14E
25	381198	CCW # 25	36	5N	14E
26	381199	CCW # 26	35	5N	14E
27	381200	CCW # 27	34	5N	14E
28	381201	CCW # 28	35	5N	14E
29	381202	CCW # 29	35	5N	14E
30	381203	CCW # 30	35	5N	14E
31	381204	CCW # 31	35	5N	14E
32	381205	CCW # 32	35	5N	14E
33	381206	CCW # 33	35	5N	14E
34	381207	CCW # 34	35	5N	14E
35	381208	CCW # 35	35	5N	12E
Total CCW Claims	35				

TOTAL CLAIMS 61
TOTAL COST \$ 7,625

RECEIVED
 B.L.M. AZ STATE OFFICE
 2008 AUG 13 A 7:26
 PHOENIX, ARIZONA

**Rodinia Minerals
Hackberry Claims**

HB Claims	NEW AMC #	Claim Name	Section	Township	Range
1	381209	HB # 1	4	4N	14E
2	381210	HB # 2	4	4N	14E
3	381211	HB # 3	4	4N	14E
4	381212	HB # 4	4	4N	14E
5	381213	HB # 5	4	4N	14E
6	381214	HB # 6	4	4N	14E
7	381215	HB # 7	9	4N	14E
8	381216	HB # 8	9	4N	14E
9	381217	HB # 9	9	4N	14E
10	381218	HB # 10	9	4N	14E
11	381219	HB # 11	9	4N	14E
12	381220	HB # 12	9	4N	14E
13	381221	HB # 13	9	4N	14E
14	381222	HB # 14	9	4N	14E
15	381223	HB # 15	9	4N	14E
16	381224	HB # 16	9	4N	14E
17	381225	HB # 17	9	4N	14E
18	381226	HB # 18	9	4N	14E
19	381227	HB # 19	9	4N	14E
20	381228	HB # 20	9	4N	14E
21	381229	HB # 21	9	4N	14E
22	381230	HB # 22	9	4N	14E
23	381231	HB # 23	9	4N	14E
24	381232	HB # 24	9	4N	14E
25	381233	HB # 25	3	4N	14E
26	381234	HB # 26	10	4N	14E
27	381235	HB # 27	10	4N	14E
28	381236	HB # 28	10	4N	14E
29	381237	HB # 29	10	4N	14E
30	381238	HB # 30	10	4N	14E
Total HB Claims		30			

TOTAL COST \$3,750

RECEIVED
 B.L.M. AZ STATE OFFICE
 2008 AUG 13 A 7:26
 PHOENIX, ARIZONA

**Rodinia Minerals
Lucky Stop Claims**

LS Claims	NEW AMC #	Claim Name	Section	Township	Range
2	373942	Lucky Tie	30	6N	14E
2	373941	Lucky Stop	30	6N	14E
3	373940	LS # 1	30	6N	14E
4	373939	LS # 2	30	6N	14E
5	373934	LS # 3	30	6N	14E
6	373933	LS # 4	30	6N	14E
7	373932	LS # 5	30	6N	14E
8	373938	LS # 6	30	6N	14E
9	373937	LS # 7	30	6N	14E
10	373931	LS # 8	30	6N	14E
11	373936	LS # 9	30	6N	14E
12	373935	LS # 10	30	6N	14E
Total LS Claims		12			

**Rodinia Minerals
Lucky Stop Claims**

LS Claims	NEW AMC #	Claim Name	Section	Township	Range
1	363804	LS # 11	30	6N	14E
2	363805	LS # 12	30	6N	14E
3	363806	LS # 13	29,30	6N	14E
4	363807	LS # 14	29,30	6N	14E
5	363808	LS # 15	30	6N	14E
6	363809	LS # 16	16	6N	14E
7	363810	LS # 17	30,31	6N	14E
8	363811	LS # 18	30,31	6N	14E
9	363812	LS # 19	29,30,31,32	6N	14E
10	363813	LS # 20	29,32	6N	14E
11	363814	LS # 21	29,32	6N	14E
12	363815	LS # 22	29,32	6N	14E
13	363816	LS # 23	30,31	6N	14E
14	363817	LS # 24	30,31	6N	14E
15	363818	LS # 25	30,31	6N	14E
16	363819	LS # 26	30,31	6N	14E
17	363820	LS # 27	30,31	6N	14E
18	363821	LS # 28	30,31	6N	14E
19	363822	LS # 29	31	6N	14E
20	363823	LS # 30	31,32	6N	14E
21	363824	LS # 31	9	6N	14E
22	363825	LS # 32	32	6N	14E
23	363826	LS # 33	32	6N	14E
24	363827	LS # 34	32	6N	14E
25	363828	LS # 35	32	6N	14E
Total LS Claims		25			

TOTAL CLAIMS 37
TOTAL COST \$4,625

2008 AUG 3 A 7:26
 DENIX, ARIZONA
 RECEIVED
 BLM AZ STATE OFFICE

**Rodinia Minerals
MAC Claims**

RECEIVED
AUG 13 2008

Gila County doc	NEW AMC #	Claim Name	Section	Township	Range
2006-015923	373945	MAC #1	30	6N	14E
2006-016190	373944	MAC #2	30	6N	14E
2006-015937	373943	MAC #3	30	6N	14E
Total MAC Claims		3			

RECEIVED
B.L.M. AZ STATE OFFICE
2008 AUG 13 A 7 27
PHOENIX, ARIZONA

**Rodinia Minerals
MM Claims**

MM Claims	NEW AMC #	Claim Name	Section	Township	Range
1	363829	MM # 1	17	7N	13E
2	363830	MM # 2	17	7N	13E
3	363831	MM # 3	17	7N	13E
4	363832	MM # 4	17	7N	13E
5	363833	MM # 5	17	7N	13E
6	363834	MM # 6	17	7N	13E
7	363835	MM # 7	17	7N	13E
8	363836	MM # 8	17	7N	13E
9	363837	MM # 9	17	7N	13E
10	363838	MM # 10	17	7N	13E
Total MM Claims		10			

RECEIVED
B.L.M. AZ STATE OFFICE
2008 AUG 13 A 7:21
PHOENIX, ARIZONA

**Rodinia Minerals
IVY Claims**

IVY Claims	NEW AMC #	Claim Name	Section	Township	Range
2	373929	IVY # 1	30	6N	14E
2	373930	IVY # 2	30	6N	14E
Total IVY Claims		2			

IVY Claims

IVY Claims	NEW AMC #	Claim Name	Section	Township	Range
1	363802	IVY # 3	30	6N	14E
2	363803	IVY # 4	30	6N	14E
Total IVY Claims		2			

TOTAL (MAC, MM & IVY) CLAIMS 17

TOTAL COST \$2,125

PHOENIX, ARIZONA

2008 AUG 13 A 7:27

RECEIVED
B.L.M. AZ STATE OFFICE

**Rodinia Minerals
Oak Creek Claims**

OC Claims	AMC #	Claim Name	Section	Township	Range
1	363839	OC # 1	33	5N	14E
2	363840	OC # 2	33	5N	14E
3	363841	OC # 3	33	5N	14E
4	363842	OC # 4	33	5N	14E
5	363843	OC # 5	33,34	5N	14E
6	363844	OC # 6	34	5N	14E
7	363845	OC # 7	34	5N	14E
8	363846	OC # 8	33,34	5N	14E
9	363847	OC # 9	33	5N	14E
10	363848	OC # 10	33	5N	14E
11	363849	OC # 11	33	5N	14E
Total OC Claims		11			

**Rodinia Minerals
Oak Creek Claims**

OC Claims	NEW AMC #	Claim Name	Section	Township	Range
1	378717	OC # 12	33	5N	14E
2	378718	OC # 13	33	5N	14E
3	378719	OC # 14	33	5N	14E
4	378720	OC # 15	33	5N	14E
5	378721	OC # 16	33	5N	14E
6	378722	OC # 17	33	5N	14E
7	378723	OC # 18	33	5N	14E
8	378724	OC # 19	33	5N	14E
9	378725	OC # 20	33	5N	14E
10	378726	OC # 21	33	5N	14E
11	378727	OC # 22	33	5N	14E
12	378728	OC # 23	32	5N	14E
13	378729	OC # 24	32	5N	14E
14	378730	OC # 25	32	5N	14E
15	378731	OC # 26	33	5N	14E
16	378732	OC # 27	33	5N	14E
17	378733	OC # 28	33	5N	14E
18	378734	OC # 29	33	5N	14E

RECEIVED
 B.L.M.
 AZ STATE OFFICE
 DENIX, ARIZONA
 2008 AUG 13 A 7:27

**Rodinia Minerals
Oak Creek Claims**

SEARCHED INDEXED
SERIALIZED FILED

OC Claims	NEW AMC #	Claim Name	Section	Township	Range
19	378735	OC # 30	33	5N	14E
20	378736	OC # 31	33	5N	14E
21	378737	OC # 32	33	5N	14E
22	378738	OC # 33	33	5N	14E
23	378739	OC # 34	33	5N	14E
24	378740	OC # 35	33	5N	14E
25	378741	OC # 36	33	5N	14E
26	378742	OC # 37	33	5N	14E
27	378743	OC # 38	33	5N	14E
28	378744	OC # 39	33	5N	14E
Total OC Claims		28			

**Rodinia Minerals
Oak Creek Claims**

OK Claims	NEW AMC #	Claim Name	Section	Township	Range
1	378745	OK # 1	28	5N	14E
2	378746	OK # 2	28	5N	14E
3	378747	OK # 3	28	5N	14E
4	378748	OK # 4	28	5N	14E
5	378749	OK # 5	28	5N	14E
6	378750	OK # 6	28	5N	14E
7	378751	OK # 7	27	5N	14E
8	378752	OK # 8	27	5N	14E
9	378753	OK # 9	27	5N	14E
10	378754	OK # 10	27	5N	14E
11	378755	OK # 11	27	5N	14E
12	378756	OK # 12	27	5N	14E
13	378757	OK # 13	27	5N	14E
14	378758	OK # 14	27	5N	14E
15	378759	OK # 15	27	5N	14E
16	378760	OK # 16	27	5N	14E
17	378761	OK # 17	27	5N	14E
18	378762	OK # 18	27	5N	14E
19	378763	OK # 19	27	5N	14E
20	378764	OK # 20	27	5N	14E

RECEIVED
BLM. AZ STATE OFFICE
2008 AUG 13 A 7 2
PHOENIX, ARIZONA

**Rodinia Minerals
Oak Creek Claims**

OK Claims	NEW AMC #	Claim Name	Section	Township	Range
21	378765	OK # 21	27	5N	14E
22	378766	OK # 22	27	5N	14E
23	378767	OK # 23	27	5N	14E
24	378768	OK # 24	27	5N	14E
25	378769	OK # 25	27	5N	14E
26	378770	OK # 26	27	5N	14E
27	378771	OK # 27	28	5N	14E
28	378772	OK # 28	28	5N	14E
29	378773	OK # 29	28	5N	14E
30	378774	OK # 30	28	5N	14E
Total OK Claims		30			
Total Oak Creek Claims		58			

TOTAL 69

TOTAL COST \$8,625

RECEIVED
B.L.M. AZ STATE OFFICE
2008 AUG 13 A 1:27
PHOENIX, ARIZONA

**Rodinia Minerals
Pendelton Mesa Claims**

PM Claims	AMC #	Claim Name	Section	Township	Range
1	363850	PM # 1	11,12	7N	14E
2	363851	PM # 2	12	7N	14E
3	363852	PM # 3	11	7N	14E
4	363853	PM # 4	11	7N	14E
5	363854	PM # 5	11	7N	14E
6	363855	PM # 6	11	7N	14E
7	363856	PM # 7	11,12	7N	14E
8	363857	PM # 8	12	7N	14E
9	363858	PM # 9	12	7N	14E
10	363859	PM # 10	12	7N	14E
11	363860	PM # 11	11	7N	14E
12	363861	PM # 12	11	7N	14E
13	363862	PM # 13	11	7N	14E
14	363863	PM # 14	11	7N	14E
15	363864	PM # 15	11	7N	14E
16	363865	PM # 16	11	7N	14E
17	363866	PM # 17	11	7N	14E
18	363867	PM # 18	12	7N	14E
19	363868	PM # 19	12	7N	14E
20	363869	PM # 20	12	7N	14E
21	363870	PM # 21	12	7N	14E
22	363871	PM # 22	11,14	7N	14E
23	363872	PM # 23	11,14	7N	14E
24	363873	PM # 24	11,14	7N	14E
25	363874	PM # 25	11,14	7N	14E
26	363875	PM # 26	11,14	7N	14E
27	363876	PM # 27	11,14	7N	14E
28	363877	PM # 28	11,14	7N	14E
29	363878	PM # 29	12,13	7N	14E
30	363879	PM # 30	12,13	7N	14E
31	363880	PM # 31	12,13	7N	14E
32	363881	PM # 32	12,13	7N	14E
Total PM Claims		32			

TOTAL COST

\$4,000

RECEIVED
B.L.M. AZ STATE OFFICE
2008 AUG 13 A 7 27
PHOENIX, ARIZONA

**Rodinia Minerals
Workman Creek Claims**

WC Claims	NEW AMC #	Claim Name	Section	Township	Range
1	378785	WC #10	19	6N	14E
2	373946	WC #11	19	6N	14E
3	373947	WC #12	19	6N	14E
4	373948	WC #13	19	6N	14E
5	373949	WC #14	19	6N	14E
6	373950	WC #15	19	6N	14E
7	373951	WC #16	19	6N	14E
8	373952	WC #17	19	6N	14E
9	373953	WC #18	19	6N	14E
10	373954	WC #19	19	6N	14E
11	373955	WC #20	19	6N	14E
12	373956	WC #21	19	6N	14E
13	373957	WC #22	19	6N	14E
14	373958	WC #23	19	6N	14E
15	373959	WC #24	19	6N	14E
Total WC Claims		15			

**Rodinia Minerals
Workman Creek Claims**

WC Claims	AMC #	Claim Name	Section	Township	Range
1	363882	WC #25	19	6N	14E
2	363883	WC #26	19	6N	14E
3	363884	WC #27	19	6N	14E
4	363885	WC #28	19	6N	14E
5	363886	WC #29	19,20	6N	14E
6	363887	WC #30	19,20,29,30	6N	14E
7	363888	WC #31	19,30	6N	14E
8	363889	WC #32	19,30	6N	14E
9	363890	WC #33	19,30	6N	14E
10	363891	WC #34	30	6N	14E
11	363892	WC #35	29,30	6N	14E
12	363893	WC #36	29,30	6N	14E
13	363894	WC #37	20,29,30	6N	14E
14	363895	WC #38	20,29	6N	14E
15	363896	WC #39	29	6N	14E

RECEIVED
 CLAIMS STATE OFFICE
 PHOENIX, ARIZONA
 2008 AUG 13 A 7:28

**Rodinia Minerals
Workman Creek Claims**

WC Claims	AMC #	Claim Name	Section	Township	Range
16	363897	WC #40	29	6N	14E
17	363898	WC #41	29	6N	14E
18	363899	WC #42	29,30	6N	14E
19	363900	WC #43	29,30	6N	14E
20	363901	WC #44	29	6N	14E
21	363902	WC #45	29	6N	14E
22	363903	WC #46	29	6N	14E
23	363904	WC #47	29	6N	14E
24	363905	WC #48	29	6N	14E
Total WC Claims		24			

WC Claims	AMC #	Claim Name	Section	Township	Range
1	363906	WC #49	19	6N	14E
2	363907	WC #50	24	6N	14E
3	363908	WC #51	24	6N	14E
4	363909	WC #52	24	6N	14E
5	363910	WC #53	24	6N	14E
6	363911	WC #54	24	6N	14E
7	363912	WC #55	24	6N	14E
8	363913	WC #56	24	6N	14E
9	363914	WC #57	24	6N	14E
10	363915	WC #58	24	6N	14E
11	363916	WC #59	24	6N	14E
Total WC Claims		11			

WC Claims	AMC #	Claim Name	Section	Township	Range
1	386514 694	WC #60	25	6N	13E
2	386515 695	WC #61	25	6N	13E
Total WC Claims		2			

↑ INCORRECT AMC NUMBERS.

TOTAL CLAIMS

52

TOTAL COST

\$6,500

RECEIVED
 B.L.M. AZ STATE OFFICE
 2008 AUG 13 A 1:28
 PHOENIX, ARIZONA

Rodinia Minerals
Red Bluff Claims

OLD AMC #	NEW AMC #	Claim Name	Section	Township	Range
363755	371987	RB # 1	31	5N	14E
363756	371988	RB # 2	31	5N	14E
363757	371989	RB # 3	32	5N	14E
363758	371990	RB # 4	32	5N	14E
363759	371991	RB # 5	32	5N	14E
363760	371992	RB # 6	31	5N	14E
363761	371993	RB # 7	31	5N	14E
363762	371994	RB # 8	32	5N	14E
363763	371995	RB # 9	32	5N	14E
363764	371996	RB # 10	32	5N	14E
Total RB Claims		10			

Red Bluff Claims

RB Claims	NEW AMC #	Claim Name	Section	Township	Range
1	378775	RB # 11	32	5N	14E
2	378776	RB # 12	32	5N	14E
3	378777	RB # 13	32	5N	14E
4	378778	RB # 14	32	5N	14E
5	378779	RB # 15	32	5N	14E
6	378780	RB # 16	32	5N	14E
7	378781	RB # 17	32	5N	14E
8	378782	RB # 18	32	5N	14E
9	378783	RB # 19	32	5N	14E
10	378784	RB # 20	32	5N	14E
Total RB Claims		10			

RECEIVED
 B.L.M. AZ STATE OFFICE
 2008 AUG 13 A 7 28
 PHOENIX, ARIZONA

RODINIA MINERALS

Red Bluff Claims

RB Claims	NEW AMC #	Claim Name	Section	Township	Range
1	60951	Rainbow # 1	32	5N	14E
2	58586	Red Bluff # 4	31	5N	14E
3	58587	Red Bluff # 5	31	5N	14E
4	58589	Red Bluff # 6	31	5N	14E
5	58590	Red Bluff # 7	31/32	5N	14E
6	43827	Mill Site # 1	31	5N	14E
7	43828	Mill Site # 2	31/6	4N	14E
8	370223	Red Bluff # 10	32	5N	14E
9	370224	Red Bluff # 11	32	5N	14E
10	370225	Red Bluff # 12	32	5N	14E
11	370226	Red Bluff # 13	32	5N	14E
12	370227	Red Bluff # 14	32	5N	14E
13	372045	WS # 1	31	5N	14E
14	372046	WS # 2	5/6/31	4N	14E
15	372047	WS # 3	6/31	4N	14E
16	372048	WS # 4	5/6	4N	14E
17	372049	WS # 5	6/31	4N	14E
18	372050	WS # 6	31/5/6	4N	14E
19	372051	WS # 7	6	4N	14E
20	372052	WS # 8	5/6	4N	14E
21	372053	WS # 9	6	4N	14E
22	372054	WS # 10	5/6	4N	14E
23	372055	WS # 11	6	4N	14E
24	372056	WS # 12	6	4N	14E
25	372057	WS # 13	6	4N	14E
26	372058	WS # 14	6	4N	14E
27	372059	WS # 15	6	4N	14E
28	372060	WS # 16	6	4N	14E
Total RB Claims		28			

TOTAL CLAIMS

48

TOTAL COST

\$6,000

RECEIVED
BLM. AZ STATE OFFICE
2008 AUG 13 A 7:28
PHOENIX, ARIZONA

**Rodinia Minerals
Parker Creek (PC) Claims**

# of PC Claims	NEW AMC #	Claim Name	Section	Township	Range
1	AMC 390239	PC #20	1	5N	13E
2	AMC 390240	PC #21	1	5N	13E
3	AMC 390241	PC #22	1	5N	13E
4	AMC 390242	PC #23	1	5N	13E
5	AMC 390243	PC #24	1	5N	13E
6	AMC 390244	PC #25	1	5N	13E
7	AMC 390245	PC #26	1	5N	13E
8	AMC 390246	PC #27	1	5N	13E
9	AMC 390247	PC #28	1	5N	13E
10	AMC 390248	PC #29	1	5N	13E
11	AMC 390249	PC #30	1	5N	13E
12	AMC 390250	PC #31	1	5N	13E
13	AMC 390251	PC #32	1	5N	13E
14	AMC 390252	PC #33	1	5N	13E
15	AMC 390253	PC #34	1	5N	13E
16	AMC 390254	PC #35	1	5N	13E
17	AMC 390255	PC #36	1	5N	13E
18	AMC 390256	PC #37	1	5N	13E
19	AMC 390257	PC #38	1	5N	13E
20	AMC 390258	PC #39	1	5N	13E
21	AMC 390259	PC #40	1	5N	13E
22	AMC 390260	PC #41	1	5N	13E
23	AMC 390261	PC #42	1	5N	13E
24	AMC 390262	PC #43	1	5N	13E
25	AMC 390263	PC #44	1,6	5N	13,14
26	AMC 390264	PC #45	1,6	5N	13,14
27	AMC 390265	PC #46	1	5N	13,14
28	AMC 390266	PC #47	1	5N	13,14
29	AMC 390267	PC #48	1	5N	13,14
30	AMC 390268	PC #49	1,6	5N	13,14
31	AMC 390269	PC #50	1,6	5N	13,14
32	AMC 390270	PC #51	1,6	5N	13,14
Total PARKER CREEK (PC) Claims	32				

TOTAL CLAIMS

32

TOTAL COST

\$4,000.00

PHOENIX, ARIZONA

2008 AUG 13 A 7 28

RECEIVED
BLM. AZ STATE OFFICE

**Rodinia Minerals
Rose Creek Claims**

# of PC Claims	NEW AMC #	Claim Name	Section	Township	Range
1	AMC 373131	Rose Creek 1	30	6N	14E
2	AMC 373132	Rose Creek 2	30	6N	14E
			25	6N	13E
3	AMC 373133	Rose Creek 3	30	6N	14E
4	AMC 373134	Rose Creek 4	30	6N	14E
			25	6N	13E
5	AMC 373135	Rose Creek 5	30	6N	14E
			25	6N	13E
6	AMC 373136	Rose Creek 6	30	6N	14E
			25	6N	13E
7	AMC 373137	Rose Creek 7	30	6N	14E
			25	6N	13E
			31	6N	13E
8	AMC 373138	Rose Creek 8	25	6N	13E
9	AMC 373139	Rose Creek 9	25	6N	13E
			31	6N	14E
			36	6N	13E
10	AMC 373140	Rose Creek 10	25	6N	13E
11	AMC 373141	Rose Creek 11	25	6N	13E
			36	6N	13E
12	AMC 373142	Rose Creek 12	25	6N	13E
13	AMC 373143	Rose Creek 13	25	6N	13E
			36	6N	13E
14	AMC 373144	Rose Creek 14	25	6N	13E
			36	6N	13E
15	AMC 373145	Rose Creek 15	19	6N	14E
			30	6N	14E
16	AMC 373146	Rose Creek 16	19	6N	14E
17	AMC 373147	Rose Creek 17	19	6N	14E
			30	6N	14E
18	AMC 373148	Rose Creek 18	19	6N	14E
19	AMC 373149	Rose Creek 19	19	6N	14E
			30	6N	14E
20	AMC 373150	Rose Creek 20	19	6N	14E
			24	6N	14E
21	AMC 373151	Rose Creek 21	19	6N	13E
			30	6N	14E
22	AMC 373152	Rose Creek 22	19	6N	14E
			30	6N	14E
			24	6N	13E

2008 AUG 13 A 7:28
 PHOENIX ARIZONA
 STATE OFFICE

**Rodinia Minerals
Rose Creek Claims**

# of PC Claims	NEW AMC #	Claim Name	Section	Township	Range
23	AMC 373153	Rose Creek 23	25	6N	13E
			23	6N	14E
			24	6N	13E
24	AMC 373154	Rose Creek 24	25	6N	13E
			30	6N	14E
			24	6N	13E
25	AMC 373155	Rose Creek 25	25	6N	13E
			30	6N	14E
26	AMC 373156	Rose Creek 26	25	6N	13E
			24	6N	13E
27	AMC 373157	Rose Creek 27	25	6N	13E
28	AMC 373158	Rose Creek 28	25	6N	13E
			24	6N	13E
29	AMC 373159	Rose Creek 29	25	6N	13E
30	AMC 373160	Rose Creek 30	25	6N	13E
			24	6N	13E
31	AMC 373161	Rose Creek 31	25	6N	13E
32	AMC 373162	Rose Creek 32	25	6N	13E
33	AMC 373163	Rose Creek 33	25	6N	13E
34	AMC 373164	Rose Creek 34	25	6N	13E
35	AMC 373165	Rose Creek 35	25	6N	13E
36	AMC 373166	Rose Creek 36	25	6N	13E
37	AMC 373167	Rose Creek 37	25	6N	13E
38	AMC 373168	Rose Creek 38	25	6N	13E
39	AMC 373169	Rose Creek 39	24	6N	13E
			19	6N	14E
40	AMC 373170	Rose Creek 40	24	6N	13E
			19	6N	14E
41	AMC 373171	Rose Creek 41	24	6N	13E
			19	6N	14E
42	AMC 373172	Rose Creek 42	24	6N	13E
43	AMC 373173	Rose Creek 43	24	6N	13E
44	AMC 373174	Rose Creek 44	24	6N	13E
45	AMC 373175	Rose Creek 45	24	6N	13E
Total ROSE CREEK Claims		45			

RECEIVED
 B.L.M.
 AZ STATE OFFICE
 PHOENIX, ARIZONA
 JUN 13 A 7 29

**Rodinia Minerals
Honey Creek Claims**

BLM 100-100000-1
BIA 100-100000-1

# of PC Claims	NEW AMC #	Claim Name	Section	Township	Range
1	AMC 373107	Honey Creek 1	18	6N	14E
2	AMC 373108	Honey Creek 2	18	6N	14E
3	AMC 373109	Honey Creek 3	18	6N	14E
			19	6N	14E
4	AMC 373110	Honey Creek 4	18	6N	14E
5	AMC 373111	Honey Creek 5	18	6N	14E
6	AMC 373112	Honey Creek 6	18	6N	14E
7	AMC 373113	Honey Creek 7	18	6N	14E
8	AMC 373114	Honey Creek 8	18	6N	14E
9	AMC 373115	Honey Creek 9	13	6N	13E
			18	6N	14E
10	AMC 373116	Honey Creek 10	18	6N	14E
11	AMC 373117	Honey Creek 11	18	6N	14E
			13	6N	13E
12	AMC 373118	Honey Creek 12	18	6N	14E
			13	6N	13E
13	AMC 373119	Honey Creek 13	13	6N	13E
14	AMC 373120	Honey Creek 14	13	6N	13E
			18	6N	14E
15	AMC 373121	Honey Creek 15	13	6N	13E
16	AMC 373122	Honey Creek 16	13	6N	13E
			24	6N	13E
17	AMC 373123	Honey Creek 17	13	6N	13E
18	AMC 373124	Honey Creek 18	13	6N	13E
			24	6N	13E
19	AMC 373125	Honey Creek 19	13	6N	13E
20	AMC 373126	Honey Creek 20	13	6N	13E
			24	6N	13E
21	AMC 373127	Honey Creek 21	13	6N	13E
22	AMC 373128	Honey Creek 22	13	6N	13E
			24	6N	13E
23	AMC 373129	Honey Creek 23	13	6N	13E
			24	6N	13E
24	AMC 373130	Honey Creek 24	24	6N	13E
			24	6N	13E
Total HONEY CREEK Claims		24			

TOTAL CLAIMS
(Rose Creek & Honey Creek)

69

TOTAL COST \$8,625.00

RECEIVED
BLM. AZ STATE OFFICE
2008 AUG 13 A 7 29
PHOENIX, ARIZONA

**Rodinia Minerals
Lucky Boy CLAIMS**

# of PC Claims	NEW AMC #	Claim Name	Section	Township	Range
1	AMC 365045	LB #1	31	2S	15E
2	AMC 365046	LB #2	31	2S	15E
3	AMC 365047	LB #3	31	2S	15E
4	AMC 365048	LB #4	31	2S	15E
5	AMC 365049	LB #5	31	2S	15E
6	AMC 365050	LB #6	31	2S	15E
7	AMC 365051	LB #7	31	2S	15E
8	AMC 365052	LB #8	31	2S	15E
9	AMC 365053	LB #9	31	2S	15E
10	AMC 365054	LB #10	31	2S	15E
11	AMC 365055	LB #11	31	2S	15E
12	AMC 365056	LB #12	31	2S	15E
13	AMC 365057	LB #13	31	2S	15E
14	AMC 365058	LB #14	31	2S	15E
Total LUCKY BOY (LB) Claims		14			

TOTAL CLAIMS

14

TOTAL COST

\$1,750.00

RECEIVED
 B.L.M. AZ STATE OFFICE
 2008 AUG 13 A 7:29
 PHOENIX, ARIZONA

United States Department of the Interior
 Bureau of Land Management
 BUSINESS & SUPPORT SVCS DIV
 ONE N CENTRAL AVE SUITE 800
 PHOENIX, AZ 85004 -4427
 Phone: (602) 417-9200

Receipt

No: 1759967

Transaction #: 1817461		ENTERED INTO COMPUTER SEP 04 2008 <i>ps</i>
Date of Transaction: 08/13/2008		
CUSTOMER:	RODINIA MINERALS 595 HOWE ST. STE. 600 VANCOUVER, BC CANADA, NS V6C 2T5	

LINE #	QTY	DESCRIPTION	REMARKS	UNIT PRICE	TOTAL
1	12.00	LOCATABLE MINERALS / MINING CLAIMS-NOT NEW-UNADJUD, ONE AUTH NO. ONLY / MINING CLAIM MONEY RECEIVED (455) CASES: AMC363766/\$6000.00, AMC363776/\$7625.00, AMC381209/\$3750.00, AMC373942/\$4625.00, AMC373945/\$2125.00, AMC363839/\$8625.00, AMC363850/\$4000.00, AMC378785/\$6500.00, AMC371987/\$6000.00, AMC390239/\$4000.00, AMC373131/\$8625.00, AMC365045/\$1750.00	MAINT 2009	509 ¢ - n/a -	63625.00
TOTAL:					\$63,625.00

PAYMENT INFORMATION					
1	AMOUNT:	\$8,625.00	POSTMARKED:	8/11/08 0:00	
	TYPE:	CHECK	RECEIVED:	08/13/2008	
	CHECK NO:	455338755			
	NAME:	RODINIA MINERALS INC. 595 HOWE ST. STE. 600 VANCOUVER, BC CANADA NS V6C 2T5			
2	AMOUNT:	\$8,625.00	POSTMARKED:	8/11/08 0:00	
	TYPE:	CHECK	RECEIVED:	08/13/2008	
	CHECK NO:	455338836			
	NAME:	RODINIA MINERALS INC. 595 HOWE ST. STE. 600 VANCOUVER, BC CANADA NS V6C 2T5			
3	AMOUNT:	\$7,625.00	POSTMARKED:	8/11/08 0:00	
	TYPE:	CHECK	RECEIVED:	08/13/2008	
	CHECK NO:	455338728			
	NAME:	RODINIA MINERALS INC.			

		595 HOWE ST. STE. 600 VANCOUVER, BC CANADA NS V6C 2T5	
4	AMOUNT:	\$6,500.00	POSTMARKED: 8/11/08 0:00
	TYPE:	CHECK	RECEIVED: 08/13/2008
	CHECK NO:	455338773	
	NAME:	RODINIA MINERALS INC. 595 HOWE ST. STE. 600 VANCOUVER, BC CANADA NS V6C 2T5	
5	AMOUNT:	\$6,000.00	POSTMARKED: 8/11/08 0:00
	TYPE:	CHECK	RECEIVED: 08/13/2008
	CHECK NO:	455338710	
	NAME:	RODINIA MINERALS INC. 595 HOWE ST. STE. 600 VANCOUVER, BC CANADA NS V6C 2T5	
6	AMOUNT:	\$6,000.00	POSTMARKED: 8/11/08 0:00
	TYPE:	CHECK	RECEIVED: 08/13/2008
	CHECK NO:	455338782	
	NAME:	RODINIA MINERALS INC. 595 HOWE ST. STE. 600 VANCOUVER, BC CANADA NS V6C 2T5	
7	AMOUNT:	\$4,625.00	POSTMARKED: 8/11/08 0:00
	TYPE:	CHECK	RECEIVED: 08/13/2008
	CHECK NO:	455338746	
	NAME:	RODINIA MINERALS INC. 595 HOWE ST. STE. 600 VANCOUVER, BC CANADA NS V6C 2T5	
8	AMOUNT:	\$4,000.00	POSTMARKED: 8/11/08 0:00
	TYPE:	CHECK	RECEIVED: 08/13/2008
	CHECK NO:	455338764	
	NAME:	RODINIA MINERALS INC. 595 HOWE ST. STE. 600 VANCOUVER, BC CANADA NS V6C 2T5	
9	AMOUNT:	\$4,000.00	POSTMARKED: 8/11/08 0:00
	TYPE:	CHECK	RECEIVED: 08/13/2008
	CHECK NO:	455338791	
	NAME:	RODINIA MINERALS INC. 595 HOWE ST. STE. 600 VANCOUVER, BC CANADA NS V6C 2T5	

10	AMOUNT:	\$3,750.00	POSTMARKED:	8/11/08 0:00
	TYPE:	CHECK	RECEIVED:	08/13/2008
	CHECK NO:	455338737		
	NAME:	RODINIA MINERALS INC. 595 HOWE ST. STE. 600 VANCOUVER, BC CANADA NS V6C 2T5		
11	AMOUNT:	\$2,125.00	POSTMARKED:	8/11/08 0:00
	TYPE:	CHECK	RECEIVED:	08/13/2008
	CHECK NO:	314378703		
	NAME:	RODINIA MINERALS INC. 595 HOWE ST. STE. 600 VANCOUVER, BC CANADA NS V6C 2T5		
12	AMOUNT:	\$1,750.00	POSTMARKED:	8/11/08 0:00
	TYPE:	CHECK	RECEIVED:	08/13/2008
	CHECK NO:	314378712		
	NAME:	RODINIA MINERALS INC. 595 HOWE ST. STE. 600 VANCOUVER, BC CANADA NS V6C 2T5		

REMARKS

This receipt was generated by the automated BLM Collections and Billing System and is a paper representation of a portion of the official electronic record contained therein.

Message:

392 ROWS RETRIEVED

CBS Export Results Report

Include Resolved Records

Record Status

Search Criteria Responsible Ar

- Error Records (E/M/I)
- Accepted Records (A/W)
- "On Hold" Records (H)
- All Records (for s/n or receipt nr)
- Exported, No Results From CBS
- New (not yet exported)

Enter export Date (mm/dd/yyyy) ALL
Serial Number match (optional)
Receipt Nr (optional) 1546967
Export Nr (exclusive)
LR2000 User (defaults to login) ALL

- User (U,X)
- Programme
- All (U,P,X)

Query

Reset

User

	Resend?	Export Nr	A/D	Serial Nr	Mult	Code	\$ Amount	Remarks	Receipt Nr	LR2000 User	#Msg
1	<input type="checkbox"/>	1623855	A	AMC371987		582	125.00	2008	1546967	P5BROWN	

Lead File #'s AMC 371987
378679
60951
58399
43827
370223
372045
363766
381174
373929



"Yolanda Avelino"
<yavelino@telus.net>

08/23/2007 11:28 AM

To <pauline_brown@blm.gov>

cc "Jorge Avelino" <javelino@telus.net>

bcc

Subject FW: BLM Maintenance Fees CLAIM NAME WS#13 and WS#14

Further to our conversation this morning regarding the two (2) above-mentioned claims, please apply the payment that we made on **AMC 372067 and 372068** to the correct AMC Numbers: **AMC 372057 and AMC 372058**.

I am attaching the following information to assist you in tracking down the payment for these two (2) claims:

1 – our 2-page letter to the BLM dated Aug. 15, 2007 indicating 9 batches of claim names with their respective checks (refer to the last claim name for \$6,000.00 with 48 claims)

2 – a copy of our check for \$6,000.00 with respect to the 2 page list of 48 claims for Red Bluff.

Please acknowledge receipt of this e-mail. I will also be faxing this memo and attachments to the BLM office to your attention and the original will be mailed.

Should you require further information, please call me as soon as possible at the numbers below.

Regards,



Yolanda Avelino
600 - 595 Howe St
Vancouver, BC V6C-2T5
Tel: (604) 662-3902
Fax: (604) 662-3904
Cell: (604) 220-0097

Internal Virus Database is out-of-date.
Checked by AVG Free Edition.



Version: 7.5.476 / Virus Database: 269.11.19/953 - Release Date: 14/08/2007 5:19 PM BLM001.PDF



VIA FEDERAL EXPRESS

August 15, 2007

Bureau of Land Management
Arizona State Office
One North Central Avenue
Suite 800
Phoenix, Arizona
85004-4427

ATTENTION: Accounts/Claims

Dear Sirs:

Enclosed are nine (9) U.S. \$ drafts/checks totalling \$49,000.00 to cover the annual maintenance fee requirements on mining claims. The amounts of each draft/check are listed below and are grouped according to claim names. The actual list attached to the draft/check has the AMC numbers for your reference.

<u>Draft/Check</u> <u>AMOUNT</u>	<u>CLAIM NAME</u>	<u># of CLAIMS</u>
\$6,000.00	BF# 1 - 48	48 claims
\$7,625.00	CC# 1 - 26; CCW# 1- 35	61 claims
\$3,750.00	HB# 1 - 30	30 claims
\$4,625.00	Lucky Tie; Lucky Stop; LS# 1 - 35	37 claims
\$2,125.00	MAC # 1 - 3; MM # 1 - 10; IVY # 1 - 4	17 claims
\$8,625.00	OC # 1 - 39; OK # 1 - 30	69 claims
\$4,000.00	PM # 1 - 32	32 claims
\$6,250.00	WC # 10 - 59	50 claims
\$6,000.00	RB # 1 - 20; Rainbow # 1; Red Bluff # 4 - #7; Ethel MS # 1 - 2; Red Bluff # 10 - 14; WS # 1 - 16	* 48 claims
<u>\$49,000.00</u>		Total 392

Please update your records to show payment for the claims. Also, please date-stamp and return to me the attached copy of this letter for my records.

The receipt and accounting advice for this payment should be sent to me at the address noted on our letterhead.

If further information is required, please contact me at the numbers noted or email at javelino@telus.net. Thank you.

Yours truly,



Jorge Avelino
Tel. # (604) 662-3902
Fax # (604) 662-3904

Enclosures:

- Nine (9) U.S. \$ drafts/checks with respective AMC # and Claim Name lists
- One set of duplicate copy of this letter, drafts/checks, and lists

Retain Branch Copy
Conserver le feuillet de la Succursale.
Correspondent Bank No.
N° de corresp. bancaire
100 06 05

BMO Bank of Montreal • Banque de Montréal
Draft / Traite / Giro / 滙票

45421848 0 82-109/1070

Date **AUG 14 2007**
US Dollars *US*
USD6,000.00
USD

Pay to the order of / Payez à l'ordre de
BUREAU OF LAND MANAGEMENT

BANK OF MONTREAL USS 600000

RODINIA MINERALS INC.
Suite 800, 695 Howe Street, Vancouver, B.C. Canada V6C 2T6
Issued by / Émis Par
Integrated Payment Systems Inc., Englewood, Colorado
JPMorgan Chase Bank, N.A., Greeley, Colorado

RED BLUFF

for Bank of Montreal / pour la Banque de Montréal
Signature: *Tamara P. Riley*
Signing Officer / Signataire

Security Features / Détails sur les dispositifs de sécurité au verso.

BMO Bank of Montreal • Banque de Montréal
Draft / Traite / Giro / 滙票

45421848 0 82-109/1070

Date **AUG 14 2007**
US Dollars *US*
USD6,000.00
USD

Pay to the order of / Payez à l'ordre de
BUREAU OF LAND MANAGEMENT

BANK OF MONTREAL USS 600000

Issued by / Émis Par
Integrated Payment Systems Inc., Englewood, Colorado
JPMorgan Chase Bank, N.A., Greeley, Colorado

Contact Integrated Payment Systems, Inc. for inquiries at 1-800-223-7520.
Note: When entering the serial number, add a leading zero, followed by the first eight numbers from the top right-hand corner.
Appelez Integrated Payment Systems, Inc. pour vos demande: 1-800-223-7520.
Note: quand vous enregistrez le numero de serie du mandat, assurez vous d'introduire un 0 d'abord suivi avec les premiers huit numeros en haut du cote droit.

for Bank of Montreal / pour la Banque de Montréal
Signature: *Tamara P. Riley*
Signing Officer / Signataire

Security Features / Détails sur les dispositifs de sécurité au verso.

2 - Purchaser's Receipt / Reçu de l'acheteur

Red Bluff - 48 CLAIMS

Rodinia Minerals
Red Bluff Claims

Original Claims (Part of 161 claims - Workman Creek)

OLD AMC #	NEW AMC #	Claim Name	Section	Township	Range
363755	371987	RB # 1	31	5N	14E
363756	371988	RB # 2	31	5N	14E
363757	371989	RB # 3	32	5N	14E
363758	371990	RB # 4	32	5N	14E
363759	371991	RB # 5	32	5N	14E
363760	371992	RB # 6	31	5N	14E
363761	371993	RB # 7	31	5N	14E
363762	371994	RB # 8	32	5N	14E
363763	371995	RB # 9	32	5N	14E
363764	371996	RB # 10	32	5N	14E
Total RB Claims		10			

Red Bluff Claims

New Claims (Part of the 172 new claims)

RB Claims	NEW AMC #	Claim Name	Section	Township	Range
1	378775	RB # 11	32	5N	14E
2	378776	RB # 12	32	5N	14E
3	378777	RB # 13	32	5N	14E
4	378778	RB # 14	32	5N	14E
5	378779	RB # 15	32	5N	14E
6	378780	RB # 16	32	5N	14E
7	378781	RB # 17	32	5N	14E
8	378782	RB # 18	32	5N	14E
9	378783	RB # 19	32	5N	14E
10	378784	RB # 20	32	5N	14E
Total RB Claims		10			

ENTERED INTO COMPUTER
OCT 11 2007 *pb*

Red Bluff Claims

Ethel Scehl Larsens

RB Claims	NEW AMC #	Claim Name	Section	Township	Range
1	60951	Rainbow # 1	32	5N	14E
2	58586	Red Bluff # 4	31	5N	14E
3	58587	Red Bluff # 5	31	5N	14E
4	58589	Red Bluff # 6	31	5N	14E
5	58590	Red Bluff # 7	31/32	5N	14E
6	43827	Mill Site # 1	31	5N	14E
7	43828	Mill Site # 2	31/6	4N	14E
8	370223	Red Bluff # 10	32	5N	14E
9	370224	Red Bluff # 11	32	5N	14E
10	370225	Red Bluff # 12	32	5N	14E
11	370226	Red Bluff # 13	32	5N	14E
12	370227	Red Bluff # 14	32	5N	14E
13	372045	WS # 1	31	5N	14E
14	372046	WS # 2	5/6/31	4N	14E
15	372047	WS # 3	6/31	4N	14E
16	372048	WS # 4	5/6	4N	14E
17	372049	WS # 5	6/31	4N	14E
18	372050	WS # 6	31/5/6	4N	14E
19	372051	WS # 7	6	4N	14E
20	372052	WS # 8	5/6	4N	14E
21	372053	WS # 9	6	4N	14E
22	372054	WS # 10	5/6	4N	14E
23	372055	WS # 11	6	4N	14E
24	372056	WS # 12	6	4N	14E
25	372057 372057	WS # 13	6	4N	14E
26	372058 372058	WS # 14	6	4N	14E
27	372059	WS # 15	6	4N	14E
28	372060	WS # 16	6	4N	14E
Total RB Claims		28			

TOTAL CLAIMS 48

TOTAL COST \$6,000



VIA FEDERAL EXPRESS

August 15, 2007

Bureau of Land Management
Arizona State Office
One North Central Avenue
Suite 800
Phoenix, Arizona
85004-4427

ATTENTION: Accounts/Claims

Dear Sirs:

Enclosed are nine (9) U.S. \$ drafts/checks totalling \$49,000.00 to cover the annual maintenance fee requirements on mining claims. The amounts of each draft/check are listed below and are grouped according to claim names. The actual list attached to the draft/check has the AMC numbers for your reference.

<u>Draft/Check</u> <u>AMOUNT</u>	<u>CLAIM NAME</u>	<u># of CLAIMS</u>
\$6,000.00	BF# 1 - 48	48 claims
\$7,625.00	CC# 1 - 26; CCW# 1- 35	61 claims
\$3,750.00	HB# 1 - 30	30 claims
\$4,625.00	Lucky Tie; Lucky Stop; LS# 1 - 35	37 claims
\$2,125.00	MAC # 1 - 3; MM # 1 - 10; IVY # 1 - 4	17 claims
\$8,625.00	OC # 1 - 39; OK # 1 - 30	69 claims
\$4,000.00	PM # 1 - 32	32 claims
\$6,250.00	WC # 10 - 59	50 claims
\$6,000.00	RB # 1 - 20; Rainbow # 1; Red Bluff # 4 - #7; Ethel MS # 1 - 2; Red Bluff # 10 - 14; WS # 1 - 16	48 claims
<u>\$49,000.00</u>		

PHOENIX, ARIZONA

2007 AUG 17 A 10: 06


RECEIVED
B.L.M. AZ STATE OFFICE

Please update your records to show payment for the claims. Also, please date-stamp and return to me the attached copy of this letter for my records.

The receipt and accounting advice for this payment should be sent to me at the address noted on our letterhead.

If further information is required, please contact me at the numbers noted or email at javelino@telus.net. Thank you.

Yours truly,



Jorge Avelino
Tel. # (604) 662-3902
Fax # (604) 662-3904

Enclosures:

- Nine (9) U.S. \$ drafts/checks with respective AMC # and Claim Name lists
- One set of duplicate copy of this letter, drafts/checks, and lists

RECEIVED
B.L.M. AZ STATE OFFICE
2007 AUG 17 A 10: 06
PHOENIX, ARIZONA

Rodinia Minerals
Red Bluff Claims

OLD AMC #	NEW AMC #	Claim Name	Section	Township	Range
363755	371987	RB # 1	31	5N	14E
363756	371988	RB # 2	31	5N	14E
363757	371989	RB # 3	32	5N	14E
363758	371990	RB # 4	32	5N	14E
363759	371991	RB # 5	32	5N	14E
363760	371992	RB # 6	31	5N	14E
363761	371993	RB # 7	31	5N	14E
363762	371994	RB # 8	32	5N	14E
363763	371995	RB # 9	32	5N	14E
363764	371996	RB # 10	32	5N	14E
Total RB Claims		10			

Red Bluff Claims

RB Claims	NEW AMC #	Claim Name	Section	Township	Range
1	378775	RB # 11	32	5N	14E
2	378776	RB # 12	32	5N	14E
3	378777	RB # 13	32	5N	14E
4	378778	RB # 14	32	5N	14E
5	378779	RB # 15	32	5N	14E
6	378780	RB # 16	32	5N	14E
7	378781	RB # 17	32	5N	14E
8	378782	RB # 18	32	5N	14E
9	378783	RB # 19	32	5N	14E
10	378784	RB # 20	32	5N	14E
Total RB Claims		10			

RECEIVED
 B.L.M. AZ STATE OFFICE
 2007 AUG 17 A 10: 03
 PHOENIX, ARIZONA

RODINIA MINERALS

Red Bluff Claims

RB Claims	NEW AMC #	Claim Name	Section	Township	Range
1	60951	Rainbow # 1	32	5N	14E
2	58586	Red Bluff # 4	31	5N	14E
3	58587	Red Bluff # 5	31	5N	14E
4	58589	Red Bluff # 6	31	5N	14E
5	58590	Red Bluff # 7	31/32	5N	14E
6	43827	Mill Site # 1	31	5N	14E
7	43828	Mill Site # 2	31/6	4N	14E
8	370223	Red Bluff # 10	32	5N	14E
9	370224	Red Bluff # 11	32	5N	14E
10	370225	Red Bluff # 12	32	5N	14E
11	370226	Red Bluff # 13	32	5N	14E
12	370227	Red Bluff # 14	32	5N	14E
13	372045	WS # 1	31	5N	14E
14	372046	WS # 2	5/6/31	4N	14E
15	372047	WS # 3	6/31	4N	14E
16	372048	WS # 4	5/6	4N	14E
17	372049	WS # 5	6/31	4N	14E
18	372050	WS # 6	31/5/6	4N	14E
19	372051	WS # 7	6	4N	14E
20	372052	WS # 8	5/6	4N	14E
21	372053	WS # 9	6	4N	14E
22	372054	WS # 10	5/6	4N	14E
23	372055	WS # 11	6	4N	14E
24	372056	WS # 12	6	4N	14E
25	372057 372 057	WS # 13	6	4N	14E
26	372058 372 058	WS # 14	6	4N	14E
27	372059	WS # 15	6	4N	14E
28	372060	WS # 16	6	4N	14E
Total RB Claims		28			

show
read
22057
22058
see
Email
message

TOTAL CLAIMS 48

TOTAL COST \$6,000

PHOENIX, ARIZONA
2007 AUG 17 10:03
RECEIVED
B.L.M. AZ STATE OFFICE

**Rodinia Minerals
Buckaroo Flats Claims**

BF Claims	NEW AMC #	Claim Name	Section	Township	Range
1	363766	BF # 1	25	7N	12E
2	363767	BF # 2	25	7N	12E
3	363768	BF # 3	30	7N	13E
4	363769	BF # 4	30	7N	13E
5	363770	BF # 5	30	7N	13E
6	363771	BF # 6	30,31	7N	13E
7	363772	BF # 7	30,31	7N	13E
8	363773	BF # 8	30,31	7N	13E
9	363774	BF # 9	25,36	7N	12E
10	363775	BF # 10	25,36	7N	12E
Total BF Claims		10			

Buckaroo Flats Claims

BF Claims	NEW AMC #	Claim Name	Section	Township	Range
1	378679	BF # 11	25	7N	12E
2	378680	BF # 12	25	7N	12E
3	378681	BF # 13	25	7N	12E
4	378682	BF # 14	25	7N	12E
5	378683	BF # 15	25	7N	12E
6	378684	BF # 16	25	7N	12E
7	378685	BF # 17	25	7N	12E
8	378686	BF # 18	25	7N	12E
9	378687	BF # 19	25	7N	12E
10	378688	BF # 20	25	7N	12E
11	378689	BF # 21	25	7N	12E
12	378690	BF # 22	25	7N	12E
13	378691	BF # 23	30	7N	13E
14	378692	BF # 24	24	7N	13E
15	378693	BF # 25	30	7N	13E
16	378694	BF # 26	30	7N	13E
17	378695	BF # 27	30	7N	13E
18	378696	BF # 28	30	7N	13E
19	378697	BF # 29	30	7N	13E
20	378698	BF # 30	30	7N	13E
21	378699	BF # 31	30	7N	13E

2007 AUG 17 10: 09

RECEIVED
B.L.M. AZ STATE OFFICE

RODINIA MINERALS
 Buckaroo Flats Claims

BF Claims	NEW AMC #	Claim Name	Section	Township	Range
22	378700	BF # 32	30	7N	13E
23	378701	BF # 33	25	7N	12E
24	378702	BF # 34	25	7N	12E
25	378703	BF # 35	25	7N	12E
26	378704	BF # 36	25	7N	12E
27	378705	BF # 37	25	7N	12E
28	378706	BF # 38	25	7N	12E
29	378707	BF # 39	25	7N	12E
30	378708	BF # 40	36	7N	12E
31	378709	BF # 41	36	7N	12E
32	378710	BF # 42	36	7N	12E
33	378711	BF # 43	36	7N	12E
34	378712	BF # 44	36	7N	12E
35	378713	BF # 45	36	7N	12E
36	378714	BF # 46	31	7N	13E
37	378715	BF # 47	31	7N	13E
38	378716	BF # 48	31	7N	13E
Total BF Claims		38			

TOTAL CLAIMS 48

TOTAL COST \$ 6,000

ENTERED INTO COMPUTER
 OCT 11 2007

RECEIVED
 B.L.M. AZ STATE OFFICE
 2007 AUG 17 10:06
 PHOENIX, ARIZONA

**Rodinia Minerals
Coon Creek Claims**

CC Claims	AMC #	Claim Name	Section	Township	Range
1	363776	CC # 1	31,6	5N, 4N	15E
2	363777	CC # 2	31,6	5N, 4N	15E
3	363778	CC # 3	31	5N	15E
4	363779	CC # 4	31,6	5N, 4N	15E
5	363780	CC # 5	31,36	5N	15E,14E
6	363781	CC # 6	31,6,1,36	5N, 4N	15E,14E
7	363782	CC # 7	31,36	5N	15E,14E
8	363783	CC # 8	31,36	5N, 4N	14E
9	363784	CC # 9	36	5N	14E
10	363785	CC # 10	36,1	5N, 4N	14E
11	363786	CC # 11	36	5N	14E
12	363787	CC # 12	36,1	5N, 4N	14E
13	363788	CC # 13	36	5N	14E
14	363789	CC # 14	36,1	5N, 4N	14E
15	363790	CC # 15	36	5N	14E
16	363791	CC # 16	36,1	5N, 4N	14E
17	363792	CC # 17	36	5N	14E
18	363793	CC # 18	36	5N	14E
19	363794	CC # 19	36	5N	14E
20	363795	CC # 20	36	5N	14E
21	363796	CC # 21	36	5N	14E
22	363797	CC # 22	36	5N	14E
23	363798	CC # 23	36	5N	14E
24	363799	CC # 24	35,36	5N	14E
25	363800	CC # 25	35,36	5N	14E
26	363801	CC # 26	35	5N	14E
Total CC Claims		26			

RECEIVED
 B.L.M. AZ STATE OFFICE
 2007 AUG 17 10:06
 PHOENIX, ARIZONA

**Rodinia Minerals
Coon Creek West Claims**

CCW Claims	NEW AMC #	Claim Name	Section	Township	Range
1	381174	CCW # 1	34	5N	14E
2	381175	CCW # 2	34	5N	14E
3	381176	CCW # 3	35	5N	14E
4	381177	CCW # 4	35	5N	14E
5	381178	CCW # 5	35	5N	14E
6	381179	CCW # 6	35	5N	14E
7	381180	CCW # 7	35	5N	14E
8	381181	CCW # 8	35	5N	14E
9	381182	CCW # 9	35	5N	14E
10	381183	CCW # 10	35	5N	14E
11	381184	CCW # 11	35	5N	14E
12	381185	CCW # 12	35	5N	14E
13	381186	CCW # 13	35	5N	14E
14	381187	CCW # 14	35	5N	14E
15	381188	CCW # 15	35	5N	14E
16	381189	CCW # 16	35	5N	14E
17	381190	CCW # 17	35	5N	14E
18	381191	CCW # 18	35	5N	14E
19	381192	CCW # 19	35	5N	14E
20	381193	CCW # 20	35	5N	14E
21	381194	CCW # 21	36	5N	14E
22	381195	CCW # 22	36	5N	14E
23	381196	CCW # 23	36	5N	14E
24	381197	CCW # 24	36	5N	14E
25	381198	CCW # 25	36	5N	14E
26	381199	CCW # 26	35	5N	14E
27	381200	CCW # 27	34	5N	14E
28	381201	CCW # 28	35	5N	14E
29	381202	CCW # 29	35	5N	14E
30	381203	CCW # 30	35	5N	14E
31	381204	CCW # 31	35	5N	14E
32	381205	CCW # 32	35	5N	14E
33	381206	CCW # 33	35	5N	14E
34	381207	CCW # 34	35	5N	14E
35	381208	CCW # 35	35	5N	12E
Total CCW Claims		35			

TOTAL CLAIMS 61

TOTAL COST \$ 7,625

PHOENIX, ARIZONA

2007 AUG 17 10:09

RECEIVED
B.L.M. AZ STATE OFFICE

**Rodinia Minerals
Hackberry Claims**

HB Claims		NEW AMC #		Claim Name		Section	Township		Range
1		381209		HB # 1		4	4N	14E	
2		381210		HB # 2		4	4N	14E	
3		381211		HB # 3		4	4N	14E	
4		381212		HB # 4		4	4N	14E	
5		381213		HB # 5		4	4N	14E	
6		381214		HB # 6		4	4N	14E	
7		381215		HB # 7		9	4N	14E	
8		381216		HB # 8		9	4N	14E	
9		381217		HB # 9		9	4N	14E	
10		381218		HB # 10		9	4N	14E	
11		381219		HB # 11		9	4N	14E	
12		381220		HB # 12		9	4N	14E	
13		381221		HB # 13		9	4N	14E	
14		381222		HB # 14		9	4N	14E	
15		381223		HB # 15		9	4N	14E	
16		381224		HB # 16		9	4N	14E	
17		381225		HB # 17		9	4N	14E	
18		381226		HB # 18		9	4N	14E	
19		381227		HB # 19		9	4N	14E	
20		381228		HB # 20		9	4N	14E	
21		381229		HB # 21		9	4N	14E	
22		381230		HB # 22		9	4N	14E	
23		381231		HB # 23		9	4N	14E	
24		381232		HB # 24		9	4N	14E	
25		381233		HB # 25		3	4N	14E	
26		381234		HB # 26		10	4N	14E	
27		381235		HB # 27		10	4N	14E	
28		381236		HB # 28		10	4N	14E	
29		381237		HB # 29		10	4N	14E	
30		381238		HB # 30		10	4N	14E	
Total HB Claims			30						

TOTAL COST

\$3,750

PHOENIX, ARIZONA
2007 AUG 17 10:09
RECEIVED
B.L.M. AZ STATE OFFICE

**Rodinia Minerals
Lucky Stop Claims**

LS Claims	NEW AMC #	Claim Name	Section	Township	Range
2	373942	Lucky Tie	30	6N	14E
2	373941	Lucky Stop	30	6N	14E
3	373940	LS # 1	30	6N	14E
4	373939	LS # 2	30	6N	14E
5	373934	LS # 3	30	6N	14E
6	373933	LS # 4	30	6N	14E
7	373932	LS # 5	30	6N	14E
8	373938	LS # 6	30	6N	14E
9	373937	LS # 7	30	6N	14E
10	373931	LS # 8	30	6N	14E
11	373936	LS # 9	30	6N	14E
12	373935	LS # 10	30	6N	14E
Total LS Claims		12			

**Rodinia Minerals
Lucky Stop Claims**

LS Claims	NEW AMC #	Claim Name	Section	Township	Range
1	363804	LS # 11	30	6N	14E
2	363805	LS # 12	30	6N	14E
3	363806	LS # 13	29,30	6N	14E
4	363807	LS # 14	29,30	6N	14E
5	363808	LS # 15	30	6N	14E
6	363809	LS # 16	16	6N	14E
7	363810	LS # 17	30,31	6N	14E
8	363811	LS # 18	30,31	6N	14E
9	363812	LS # 19	29,30,31,32	6N	14E
10	363813	LS # 20	29,32	6N	14E
11	363814	LS # 21	29,32	6N	14E
12	363815	LS # 22	29,32	6N	14E
13	363816	LS # 23	30,31	6N	14E
14	363817	LS # 24	30,31	6N	14E
15	363818	LS # 25	30,31	6N	14E
16	363819	LS # 26	30,31	6N	14E
17	363820	LS # 27	30,31	6N	14E
18	363821	LS # 28	30,31	6N	14E
19	363822	LS # 29	31	6N	14E
20	363823	LS # 30	31,32	6N	14E
21	363824	LS # 31	9	6N	14E
22	363825	LS # 32	32	6N	14E
23	363826	LS # 33	32	6N	14E
24	363827	LS # 34	32	6N	14E
25	363828	LS # 35	32	6N	14E
Total LS Claims		25			

TOTAL CLAIMS

37

TOTAL COST

\$4,625

**Rodinia Minerals
MAC Claims**

Gila County doc	NEW AMC #	Claim Name	Section	Township	Range
2006-015923	373945	MAC #1	30	6N	14E
2006-016190	373944	MAC #2	30	6N	14E
2006-015937	373943	MAC #3	30	6N	14E
Total MAC Claims		3			

RECEIVED
B.L.M. AZ STATE OFFICE
2007 AUG 17 10:05
PHOENIX, ARIZONA

**Rodinia Minerals
MM Claims**

MM Claims	NEW AMC #	Claim Name	Section	Township	Range
1	363829	MM # 1	17	7N	13E
2	363830	MM # 2	17	7N	13E
3	363831	MM # 3	17	7N	13E
4	363832	MM # 4	17	7N	13E
5	363833	MM # 5	17	7N	13E
6	363834	MM # 6	17	7N	13E
7	363835	MM # 7	17	7N	13E
8	363836	MM # 8	17	7N	13E
9	363837	MM # 9	17	7N	13E
10	363838	MM # 10	17	7N	13E
Total MM Claims		10			

RECEIVED
B.L.M. AZ STATE OFFICE
2007 AUG 17 A 10: 05
PHOENIX, ARIZONA

**Rodinia Minerals
IVY Claims**

IVY Claims	NEW AMC #	Claim Name	Section	Township	Range
2	373929	IVY # 1	30	6N	14E
2	373930	IVY # 2	30	6N	14E
Total IVY Claims		2			

IVY Claims

IVY Claims	NEW AMC #	Claim Name	Section	Township	Range
1	363802	IVY # 3	30	6N	14E
2	363803	IVY # 4	30	6N	14E
Total IVY Claims		2			

TOTAL CLAIMS

17 ✓

TOTAL COST

~~\$500~~ 2,125

RECEIVED
B.L.M. AZ STATE OFFICE
2007 AUG 17 A 10: 05
PHOENIX, ARIZONA

**Rodinia Minerals
Oak Creek Claims**

OC Claims	AMC #	Claim Name	Section	Township	Range
1	363839	OC # 1	33	5N	14E
2	363840	OC # 2	33	5N	14E
3	363841	OC # 3	33	5N	14E
4	363842	OC # 4	33	5N	14E
5	363843	OC # 5	33,34	5N	14E
6	363844	OC # 6	34	5N	14E
7	363845	OC # 7	34	5N	14E
8	363846	OC # 8	33,34	5N	14E
9	363847	OC # 9	33	5N	14E
10	363848	OC # 10	33	5N	14E
11	363849	OC # 11	33	5N	14E
Total OC Claims		11			

**Rodinia Minerals
Oak Creek Claims**

OC Claims	NEW AMC #	Claim Name	Section	Township	Range
1	378717	OC # 12	33	5N	14E
2	378718	OC # 13	33	5N	14E
3	378719	OC # 14	33	5N	14E
4	378720	OC # 15	33	5N	14E
5	378721	OC # 16	33	5N	14E
6	378722	OC # 17	33	5N	14E
7	378723	OC # 18	33	5N	14E
8	378724	OC # 19	33	5N	14E
9	378725	OC # 20	33	5N	14E
10	378726	OC # 21	33	5N	14E
11	378727	OC # 22	33	5N	14E
12	378728	OC # 23	32	5N	14E
13	378729	OC # 24	32	5N	14E
14	378730	OC # 25	32	5N	14E
15	378731	OC # 26	33	5N	14E
16	378732	OC # 27	33	5N	14E
17	378733	OC # 28	33	5N	14E
18	378734	OC # 29	33	5N	14E

PHOENIX, ARIZONA

2007 AUG 17 10:05

RECEIVED
B.L.M. AZ STATE OFFICE

**Rodinia Minerals
Oak Creek Claims**

OC Claims	NEW AMC #	Claim Name	Section	Township	Range
19	378735	OC # 30	33	5N	14E
20	378736	OC # 31	33	5N	14E
21	378737	OC # 32	33	5N	14E
22	378738	OC # 33	33	5N	14E
23	378739	OC # 34	33	5N	14E
24	378740	OC # 35	33	5N	14E
25	378741	OC # 36	33	5N	14E
26	378742	OC # 37	33	5N	14E
27	378743	OC # 38	33	5N	14E
28	378744	OC # 39	33	5N	14E
Total OC Claims		28			

**Rodinia Minerals
Oak Creek Claims**

OK Claims	NEW AMC #	Claim Name	Section	Township	Range
1	378745	OK # 1	28	5N	14E
2	378746	OK # 2	28	5N	14E
3	378747	OK # 3	28	5N	14E
4	378748	OK # 4	28	5N	14E
5	378749	OK # 5	28	5N	14E
6	378750	OK # 6	28	5N	14E
7	378751	OK # 7	27	5N	14E
8	378752	OK # 8	27	5N	14E
9	378753	OK # 9	27	5N	14E
10	378754	OK # 10	27	5N	14E
11	378755	OK # 11	27	5N	14E
12	378756	OK # 12	27	5N	14E
13	378757	OK # 13	27	5N	14E
14	378758	OK # 14	27	5N	14E
15	378759	OK # 15	27	5N	14E
16	378760	OK # 16	27	5N	14E
17	378761	OK # 17	27	5N	14E
18	378762	OK # 18	27	5N	14E
19	378763	OK # 19	27	5N	14E
20	378764	OK # 20	27	5N	14E

PHOENIX, ARIZONA

2007 AUG 17 10:05

RECEIVED
B.L.M. AZ STATE OFFICE

**Rodinia Minerals
Oak Creek Claims**

OK Claims		NEW AMC #		Claim Name		Section		Township		Range	
21		378765		OK # 21		27		5N		14E	
22		378766		OK # 22		27		5N		14E	
23		378767		OK # 23		27		5N		14E	
24		378768		OK # 24		27		5N		14E	
25		378769		OK # 25		27		5N		14E	
26		378770		OK # 26		27		5N		14E	
27		378771		OK # 27		28		5N		14E	
28		378772		OK # 28		28		5N		14E	
29		378773		OK # 29		28		5N		14E	
30		378774		OK # 30		28		5N		14E	
Total OK Claims			30								
Total Oak Creek Claims			58								

TOTAL 69

TOTAL COST \$8,625

PHOENIX, ARIZONA
2007 AUG 17 10:04
RECEIVED
B.L.M. AZ STATE OFFICE

**Rodinia Minerals
Pendelton Mesa Claims**

PM Claims	AMC #	Claim Name	Section	Township	Range
1	363850	PM # 1	11,12	7N	14E
2	363851	PM # 2	12	7N	14E
3	363852	PM # 3	11	7N	14E
4	363853	PM # 4	11	7N	14E
5	363854	PM # 5	11	7N	14E
6	363855	PM # 6	11	7N	14E
7	363856	PM # 7	11,12	7N	14E
8	363857	PM # 8	12	7N	14E
9	363858	PM # 9	12	7N	14E
10	363859	PM # 10	12	7N	14E
11	363860	PM # 11	11	7N	14E
12	363861	PM # 12	11	7N	14E
13	363862	PM # 13	11	7N	14E
14	363863	PM # 14	11	7N	14E
15	363864	PM # 15	11	7N	14E
16	363865	PM # 16	11	7N	14E
17	363866	PM # 17	11	7N	14E
18	363867	PM # 18	12	7N	14E
19	363868	PM # 19	12	7N	14E
20	363869	PM # 20	12	7N	14E
21	363870	PM # 21	12	7N	14E
22	363871	PM # 22	11,14	7N	14E
23	363872	PM # 23	11,14	7N	14E
24	363873	PM # 24	11,14	7N	14E
25	363874	PM # 25	11,14	7N	14E
26	363875	PM # 26	11,14	7N	14E
27	363876	PM # 27	11,14	7N	14E
28	363877	PM # 28	11,14	7N	14E
29	363878	PM # 29	12,13	7N	14E
30	363879	PM # 30	12,13	7N	14E
31	363880	PM # 31	12,13	7N	14E
32	363881	PM # 32	12,13	7N	14E
Total PM Claims		32			

TOTAL COST

\$4,000

PHOENIX, ARIZONA

2007 AUG 17 10:04

RECEIVED
B.L.M. AZ STATE OFFICE

**Rodinia Minerals
Workman Creek Claims**

WC Claims	NEW AMC #	Claim Name	Section	Township	Range
1	378785	WC #10	19	6N	14E
2	373946	WC #11	19	6N	14E
3	373947	WC #12	19	6N	14E
4	373948	WC #13	19	6N	14E
5	373949	WC #14	19	6N	14E
6	373950	WC #15	19	6N	14E
7	373951	WC #16	19	6N	14E
8	373952	WC #17	19	6N	14E
9	373953	WC #18	19	6N	14E
10	373954	WC #19	19	6N	14E
11	373955	WC #20	19	6N	14E
12	373956	WC #21	19	6N	14E
13	373957	WC #22	19	6N	14E
14	373958	WC #23	19	6N	14E
15	373959	WC #24	19	6N	14E
Total WC Claims		15			

**Rodinia Minerals
Workman Creek Claims**

WC Claims	AMC #	Claim Name	Section	Township	Range
1	363882	WC #25	19	6N	14E
2	363883	WC #26	19	6N	14E
3	363884	WC #27	19	6N	14E
4	363885	WC #28	19	6N	14E
5	363886	WC #29	19,20	6N	14E
6	363887	WC #30	19,20,29,30	6N	14E
7	363888	WC #31	19,30	6N	14E
8	363889	WC #32	19,30	6N	14E
9	363890	WC #33	19,30	6N	14E
10	363891	WC #34	30	6N	14E
11	363892	WC #35	29,30	6N	14E
12	363893	WC #36	29,30	6N	14E
13	363894	WC #37	20,29,30	6N	14E
14	363895	WC #38	20,29	6N	14E
15	363896	WC #39	29	6N	14E

PHOENIX, ARIZONA

2007 AUG 17 A 10: 04

RECEIVED
B.L.M. AZ STATE OFFICE

**Rodinia Minerals
Workman Creek Claims**

WC Claims	AMC #	Claim Name	Section	Township	Range
16	363897	WC #40	29	6N	14E
17	363898	WC #41	29	6N	14E
18	363899	WC #42	29,30	6N	14E
19	363900	WC #43	29,30	6N	14E
20	363901	WC #44	29	6N	14E
21	363902	WC #45	29	6N	14E
22	363903	WC #46	29	6N	14E
23	363904	WC #47	29	6N	14E
24	363905	WC #48	29	6N	14E
Total WC Claims			24		

WC Claims	AMC #	Claim Name	Section	Township	Range
1	363906	WC #49	19	6N	14E
2	363907	WC #50	24	6N	14E
3	363908	WC #51	24	6N	14E
4	363909	WC #52	24	6N	14E
5	363910	WC #53	24	6N	14E
6	363911	WC #54	24	6N	14E
7	363912	WC #55	24	6N	14E
8	363913	WC #56	24	6N	14E
9	363914	WC #57	24	6N	14E
10	363915	WC #58	24	6N	14E
11	363916	WC #59	24	6N	14E
Total WC Claims			11		

TOTAL CLAIMS 50

TOTAL COST 6250

RECEIVED
 B.L.M. AZ STATE OFFICE
 2007 AUG 17 A 10: 04
 PHOENIX, ARIZONA

United States Department of the Interior
Bureau of Land Management
 BUSINESS & SUPPORT SVCS DIV
 ONE N CENTRAL AVE SUITE 800
 PHOENIX, AZ 85004 -4427
 Phone: (602) 417-9200

Receipt

No: 1546967

Transaction #: 1598363

Date of Transaction: 08/17/2007

ENTERED INTO COMPUTER

OCT 11 2007

CUSTOMER: RODINIA MINERALS
 595 HOWE ST. STE. 600
 VANCOUVER, BC
 CANADA, NS V6C 2T5

PB 6 Verified
 OCT 11 2007

LINE #	QTY	DESCRIPTION	REMARKS	UNIT PRICE	TOTAL
1	1.00	LOCATABLE MINERALS / MINING CLAIMS-NOT NEW-UNADJUD,ONE AUTH NO. ONLY / MINING CLAIM MONEY RECEIVED (455) CASES: AMC371987/\$6000.00	MAINT 2008 (48)	- n/a -	6000.00
2	1.00	LOCATABLE MINERALS / MINING CLAIMS-NOT NEW-UNADJUD,ONE AUTH NO. ONLY / MINING CLAIM MONEY RECEIVED (455) CASES: AMC363766/\$6000.00	MAINT 2008 (48)	- n/a -	6000.00
3	1.00	LOCATABLE MINERALS / MINING CLAIMS-NOT NEW-UNADJUD,ONE AUTH NO. ONLY / MINING CLAIM MONEY RECEIVED (455) CASES: AMC363776/\$7625.00	MAINT 2008 (61)	- n/a -	7625.00
4	1.00	LOCATABLE MINERALS / MINING CLAIMS-NOT NEW-UNADJUD,ONE AUTH NO. ONLY / MINING CLAIM MONEY RECEIVED (455) CASES: AMC381209/\$3750.00	MAINT 2008 (30)	- n/a -	3750.00
5	1.00	LOCATABLE MINERALS / MINING CLAIMS-NOT NEW-UNADJUD,ONE AUTH NO. ONLY / MINING CLAIM MONEY RECEIVED (455) CASES: AMC373942/\$4625.00	MAINT 2008 (37)	- n/a -	4625.00
6	1.00	LOCATABLE MINERALS / MINING CLAIMS-NOT NEW-UNADJUD,ONE AUTH NO. ONLY / MINING CLAIM MONEY RECEIVED (455) CASES: AMC373945/\$2125.00	MAINT 2008 (17)	- n/a -	2125.00
7	1.00	LOCATABLE MINERALS / MINING CLAIMS-NOT NEW-UNADJUD,ONE AUTH NO. ONLY / MINING CLAIM MONEY RECEIVED (455) CASES: AMC363839/\$8625.00	MAINT 2008 (69)	- n/a -	8625.00
8	1.00	LOCATABLE MINERALS / MINING CLAIMS-NOT NEW-UNADJUD,ONE AUTH NO. ONLY / MINING CLAIM MONEY RECEIVED (455) CASES: AMC363850/\$4000.00	MAINT 2008 (32)	- n/a -	4000.00

9	1.00	LOCATABLE MINERALS / MINING CLAIMS-NOT NEW-UNADJUD, ONE AUTH NO. ONLY / MINING CLAIM MONEY RECEIVED (455) CASES: AMC378785/\$6250.00	MAINT 2008 (50)	- n/a -	6250.00
TOTAL:					\$49,000.00

PAYMENT INFORMATION					
1	AMOUNT:	\$8,625.00	POSTMARKED:	8/16/07 0:00	
	TYPE:	CHECK	RECEIVED:	08/17/2007	
	CHECK NO:	454218516			
	NAME:	RODINIA MINERALS 595 HOWE ST. STE. 600 VANCOUVER, BC CANADA NS V6C 2T5			
2	AMOUNT:	\$7,625.00	POSTMARKED:	8/16/07 0:00	
	TYPE:	CHECK	RECEIVED:	08/17/2007	
	CHECK NO:	454218453			
	NAME:	RODINIA MINERALS 595 HOWE ST. STE. 600 VANCOUVER, BC CANADA NS V6C 2T5			
3	AMOUNT:	\$6,250.00	POSTMARKED:	8/16/07 0:00	
	TYPE:	CHECK	RECEIVED:	08/17/2007	
	CHECK NO:	454218498			
	NAME:	RODINIA MINERALS 595 HOWE ST. STE. 600 VANCOUVER, BC CANADA NS V6C 2T5			
4	AMOUNT:	\$6,000.00	POSTMARKED:	8/16/07 0:00	
	TYPE:	CHECK	RECEIVED:	08/17/2007	
	CHECK NO:	454218471			
	NAME:	RODINIA MINERALS 595 HOWE ST. STE. 600 VANCOUVER, BC CANADA NS V6C 2T5			
5	AMOUNT:	\$6,000.00	POSTMARKED:	8/17/07 0:00	
	TYPE:	CHECK	RECEIVED:	08/17/2007	
	CHECK NO:	454218480			
	NAME:	RODINIA MINERALS 595 HOWE ST. STE. 600 VANCOUVER, BC CANADA NS V6C 2T5			
6	AMOUNT:	\$4,625.00	POSTMARKED:	8/16/07 0:00	
	TYPE:	CHECK	RECEIVED:	08/17/2007	

	CHECK NO:	454218507	
	NAME:	RODINIA MINERALS 595 HOWE ST. STE. 600 VANCOUVER, BC CANADA NS V6C 2T5	
7	AMOUNT:	\$4,000.00	POSTMARKED: 8/16/07 0:00
	TYPE:	CHECK	RECEIVED: 08/17/2007
	CHECK NO:	454218525	
	NAME:	RODINIA MINERALS 595 HOWE ST. STE. 600 VANCOUVER, BC CANADA NS V6C 2T5	
8	AMOUNT:	\$3,750.00	POSTMARKED: 8/16/07 0:00
	TYPE:	CHECK	RECEIVED: 08/17/2007
	CHECK NO:	454218462	
	NAME:	RODINIA MINERALS 595 HOWE ST. STE. 600 VANCOUVER, BC CANADA NS V6C 2T5	
9	AMOUNT:	\$2,125.00	POSTMARKED: 8/16/07 0:00
	TYPE:	CHECK	RECEIVED: 08/17/2007
	CHECK NO:	311333706	
	NAME:	RODINIA MINERALS 595 HOWE ST. STE. 600 VANCOUVER, BC CANADA NS V6C 2T5	

REMARKS

This receipt was generated by the automated BLM Collections and Billing System and is a paper representation of a portion of the official electronic record contained therein.

AMC 372045
 AMC 370223
 AMC 368429
 AMC 43827
 AMC 58399
 AMC 60951

MAINTENANCE FEE PAYMENT

Ethel Schell Larsen's Red Bluff
 Claimant Name: Mine, LLC
 Address: 11 W. Jefferson, Ste. 8
 City: Phoenix State: AZ Zip: 85003
 Telephone: 602-258-8441
 E-mail address: redbluffu@aol.com
 Signature: Brenda Cotea
 Check here if this is a change of address.

RECEIVED
 BLM, AZ STATE OFFICE
 PHOENIX, ARIZONA
 2006 AUG 16 A 10:56
 BLM
 Date
 Stamp

LINE NO.	AMC NUMBER	CLAIM/SITE NAME	COUNTY RECORDER DATA (If available)	TWP	RNG	SEC
1	60951	Rainbow No. 1	Docket 74 Page 252			
2	58586	RedBluff No. 4	Docket 397 Pg 929			
3	58587	RedBluff No. 5	Docket 397 Pg 931			
4	58589	RedBluff No. 6	Docket 397 Pg 933			
5	58590	RedBluff No. 7	Docket 397 Pg 933			
6	43827	Ethel Schell Larsen's Red Bluff Mill Site No. 1	Doc 397 P 925	5N	14E	31
7	43828	Ethel Schell Larsen's Red Bluff Mill Site No. 2	Doc 397 P 927	4N	14E	31/6
8	368429	Bull Canyon No. 1		5N	15E	24/25
9	368430	Bull Canyon No. 2		5N	15E	24/19
10	368431-32	Bull Canyon No. 3		5N	15E	19

List additional claims on Form MCF114.

No. of Claims: 32 x \$125 = \$4,000.00
 Check No: 1011 Init. EDG
 Receipt No.: 1335923
 For BLM Use Only

Bureau of Land Management
 Arizona State Office
www.az.blm.gov

Form: MCF112
 Revised July 2005

This form is available from the Arizona Department of Mines and Mineral Resources and may be reproduced.

ENTERED
 9/11/06 RE

SUPPLEMENTAL ATTACHMENT

May be used with the following forms for listing additional mining claims:

Check One.

- Affidavit of Performance of Annual Work
- Maintenance Fee Payment
- Notice of Intent to Hold Mining Claims
- Notice of Non-Liability for Labor and Materials Furnished

RECEIVED
 BLM, AZ STATE OFFICE
 PHOENIX, ARIZONA
 2006 AUG 16 A 10 56
 BLM
 Date
 Stamp

LINE NO.	AMC NUMBER	CLAIM/SITE NAME	COUNTY RECORDER DATA (If available)	TWP	RNG	SEC
X 11	368432	Bull Canyon No. 4		5N	15E	19/30
12	370223	Red Bluff 10		5N	14E	32
13	370224	Red Bluff 11		5N	14E	32
14	370225	Red Bluff 12		5N	14E	32
15	370226	Red Bluff 13		5N	14E	32
16	370227	Red Bluff 14		5N	14E	32
17	372045	WS #1		5N	14E	31
18	372046	WS #2		4N	14E	5/6/31
19	372047	WS #3		4N	14E	6/31
20	372048	WS #4		4N	14E	5/6
21	372049	WS #5		4N	14E	6/31
22	372050	WS #6		4N	14E	31/5/6
23	372051	WS #7		4N	14E	6
24	372052	WS #8		4N	14E	5/6
25	372053	WS #9		4N	14E	6
26	372054	WS #10		4N	14E	5/6
27	372055	WS #11		4N	14E	6
28	372056	WS #12		4N	14E	6
29	372057	WS #13		4N	14E	6

Form MCF114
 Revised June 2005

This form is available from the Arizona Department of Mines & Mineral Resources and may be reproduced.

United States Department of the Interior
Bureau of Land Management
 BUSINESS & SUPPORT SVCS DIV
 ONE N CENTRAL AVE
 PHOENIX, AZ 85004 -2203
 Phone: (602) 417-9200

Receipt

No:

1335923

Transaction #: 1381047	
Date of Transaction: 08/16/2006	
CUSTOMER:	ETHEL SCHELL LARSEN'S RED BLUFF 11 W JEFFERSON, STE 8 PHOENIX,AZ 85003

LINE #	QTY	DESCRIPTION	REMARKS	UNIT PRICE	TOTAL
1	1.00	LOCATABLE MINERALS / MINING CLAIMS-NOT NEW-UNADJUD,ONE AUTH NO. ONLY / MINING CLAIM MONEY RECEIVED (455) CASES: AMC60951/\$4000.00	MAINT 2007 (32)	- n/a -	4000.00
TOTAL:					\$4,000.00

PAYMENT INFORMATION			
1	AMOUNT:	\$4,000.00	POSTMARKED: N/A
	TYPE:	CHECK	RECEIVED: 08/16/2006
	CHECK NO:	1011	
	NAME:	ETHEL SCHELL LARSEN'S RED BLUFF 1144 E JEFFERSON PHOENIX AZ 85003	

REMARKS

This receipt was generated by the automated BLM Collections and Billing System and is a paper representation of a portion of the official electronic record contained therein.

AMC 43827

AMC 58399

ETHEL SHELL LARSON'S RED BLUFF MINE, LLC

1144 E. JEFFERSON
PHOENIX, AZ 85034
(602)254-6044

6 claims @ \$125. = 750.
CK # 1002
ES.
Receipt # 1111732

July 7, 2005

BUREAU OF LAND MANAGEMENT
222 N. Central Ave.
Phoenix, Arizona 85004-2203

RECEIVED
BUREAU OF
LAND MANAGEMENT
2005 JUL 14 P 12:38
ARIZONA
STATE OFFICE
PHOENIX, ARIZONA

Re: Rental fee for fiscal year 2006

Dear Sirs:

Please find enclosed my check in the amount of \$750.00 for the fiscal year 2006 in the following lode claims and millsite claims:.

<u>CLAIM</u>	<u>DOCKET</u>	<u>PAGE</u>	<u>AMC</u>	<u>OWNER</u>
Red Bluff No. 4	335	862		
as amended	397	929	58586	Ethel Shell Larson's Red Bluff Mine LLC
Red Bluff No. 5	335	861		
as amended	397	931	58587	Ethel Shell Larson's Red Bluff Mine LLC
Red Bluff No. 6	335	863		
as amended	397	933	58589	Ethel Shell Larson's Red Bluff Mine LLC
Red Bluff No. 7	49	201		
as amended	397	933	58590	Ethel Shell Larson's Red Bluff Mine LLC
Ethel Shell Larson's Red Bluff Mill Site No. 1, US Mineral Survey				
No. 4788AorB	397	925	43827	Ethel Shell Larson's Red Bluff Mine LLC
Ethel Shell Larson's Red Bluff Mill Site No. 2, US Mineral Survey				
No. 4788AorB	397	927	43828	Ethel Shell Larson's Red Bluff Mine LLC

If there are any mistakes or problems whatsoever, please notify me immediately.
Please acknowledge receipt.

Thank you for your courtesies in this matter.

Sincerely,



Andrew Marshall

AM/ bmc
enc.

ARIZONA
STATE OFFICE
PHOENIX, ARIZONA

2005 JUL 14 P 12: 38

RECEIVED
BUREAU OF
LAND MANAGEMENT

ENTERED IN COMPUTER
RE 8/9/05

**United States Department of the Interior
Bureau of Land Management**

BUSINESS & SUPPORT SVCS DIV
222 N CENTRAL AVE
PHOENIX, AZ 85004 -2203
Phone: (602) 417-9200

Receipt	
No:	1111732

Transaction #: 1150464

Date of Transaction: 07/18/2005

AMC 43827

CUSTOMER: ETHEL SHELL LARSON'S RED BLUFF MINE,LLC
1144 E JEFFERSON
PHOENIX,AZ 85034

AMC 58399

LINE #	QTY	DESCRIPTION	REMARKS	UNIT PRICE	TOTAL
1	1.00	LOCATABLE MINERALS / MINING CLAIMS-NOT NEW-UNADJUD,ONE AUTH NO. ONLY / MINING CLAIM MONEY RECEIVED (455) CASES: AMC58586/\$750.00	MAIN 2006 (6)	- n/a -	750.00
TOTAL:					\$750.00

PAYMENT INFORMATION					
1	AMOUNT:	\$750.00	POSTMARKED:	07/13/2005	
	TYPE:	CHECK	RECEIVED:	07/14/2005	
	CHECK NO:	1002			
	NAME:	ETHEL SHELL LARSEN'S RED BLUFF 1144 E JEFFERSON PHOENIX AZ 85034			

REMARKS

This receipt was generated by the automated BLM Collections and Billing System and is a paper representation of a portion of the official electronic record contained therein.

ENTERED IN COMPUTER

JS 8/9/05

Amc 58399

Amc 43827

CHARLES E. MARSHALL, P.C.
ATTORNEY AT LAW
SUITE 8, LUHRS ARCADE
11 WEST JEFFERSON
PHOENIX, ARIZONA 85003
(602) 258-8441

November 4, 2004

Via Certified Mail

BUREAU OF LAND MANAGEMENT
222 N. Central Ave.
Phoenix, Arizona 85004-2203

RECEIVED
BUREAU OF
LAND MANAGEMENT
2004 NOV - 5 P 12: 01
ARIZONA
STATE OFFICE
PHOENIX, ARIZONA

Re: Additional Rental fee for fiscal year 2005

Dear Sirs:

Please find enclosed my check in the amount of \$150.00 for the additional fees per your letter of 11/3/04 for the fiscal year 2005 in the following lode claims and millsite claims:.

<u>CLAIM</u>	<u>DOCKET</u>	<u>PAGE</u>	<u>AMC</u>	<u>OWNER</u>
Red Bluff No. 4	335	862		
as amended	397	929	58586	Charles E. Marshall
Red Bluff No. 5	335	861		
as amended	397	931	58587	Charles E. Marshall
Red Bluff No. 6	335	863		
as amended	397	933	58589	Charles E. Marshall
Red Bluff No. 7	49	201		
as amended	397	933	58590	Charles E. Marshall
Ethel Shell Larson's Red Bluff Mill Site No. 1, US Mineral Survey				
No. 4788AorB	397	925	43827	Charles E. Marshall
Ethel Shell Larson's Red Bluff Mill Site No. 2, US Mineral Survey				
No. 4788AorB	397	927	43828	Charles E. Marshall

If there are any mistakes or problems whatsoever, please notify me immediately.
Please acknowledge receipt.

Thank you for your courtesies in this matter.

Sincerely

Charles E. Marshall

CEM/ bmc
enc.

ENTERED INTO COMPUTER

11/15/04 ar

This attachment contains the names and addresses of all mining claim owners of the following list mining claims. Each claimant listed received a copy of the attached notice.

AMC 58590

Marshall Charles E.

11 W. Jefferson #38A
Phoenix, AZ 85003

Wyoming Mineral Corp

3900 S. Wadsworth Blvd.
Lakewood, CO 80235

ARIZONA
STATE OFFICE
PHOENIX, ARIZONA

2004 NOV - 5 P 12: 01

RECEIVED
BUREAU OF
LAND MANAGEMENT



United States Department of the Interior



BUREAU OF LAND MANAGEMENT

Arizona State Office
222 North Central Avenue
Phoenix, AZ 85004
www.az.blm.gov

In Reply Refer To:
3800 (AZ-933)
AMC43827
AMC58399
AMC60951

November 3, 2004

CERTIFIED MAIL – RETURN RECEIPT REQUESTED # 7002 0860 0005 5111 8774

DECISION

MARSHALL CHARLES E	:	AMC43827 - 43828,
11 W JEFFERSON #38A #8	:	AMC 58586 - 58587,
PHOENIX, AZ 85003	:	AMC58589 -58590,
	:	AMC60951

Additional Fees Required

Your maintenance fee payment for the 2005 assessment year, in the amount of \$100.00 per claim, has been received.

In accordance with 30 U.S.C. 28j(c)(3), 43 CFR 3834, the maintenance fees for mining claims have increased from \$100.00 per claim to \$125.00 per claim. Insufficient payment of the annual maintenance fee for the 2005 assessment year is a curable defect. Therefore you are required to submit a supplemental payment in the amount of \$25.00 per claim within 30 days of receipt of this Decision or your claim(s) will be declared forfeited.

Please include your Arizona Mining Claim (AMC) serial number(s) and claim name(s) when submitting the additional fees.

Sincerely,

Ivy J. Garcia
Group Administrator,
Lands/Minerals Adjudication and Withdrawals

ARIZONA
STATE OFFICE
PHOENIX, ARIZONA

2004 NOV - 5 P 12: 0

RECEIVED
BUREAU OF
LAND MANAGEMENT

United States Department of the Interior
Bureau of Land Management
 BUSINESS & SUPPORT SVCS DIV
 222 N CENTRAL AVE
 PHOENIX, AZ 85004 -2203
 Phone: (602) 417-9200

Receipt	
No:	980904

Transaction #: 1015955	
Date of Transaction: 11/08/2004	
CUSTOMER:	CHARLES E MARSHALL 11 W JEFFERSON STE 8 PHOENIX, AZ 85003

LINE #	QTY	DESCRIPTION	REMARKS	UNIT PRICE	TOTAL
1	1.00	LOCATABLE MINERALS / MINING CLAIMS-NOT NEW-UNADJUD, ONE AUTH NO. ONLY / MINING CLAIM MONEY RECEIVED (455) CASES: AMC58586/\$150.00	SUPPL PYMT (6)	- n/a -	150.00
TOTAL:					\$150.00

PAYMENT INFORMATION			
1	AMOUNT:	\$150.00	POSTMARKED: 11/04/2004
	TYPE:	CHECK	RECEIVED: 11/05/2004
	CHECK NO:	280	
	NAME:	MARSHALL, CHARLES E 11 W JEFFERSON STE 8 PHOENIX AZ 85003	

REMARKS

This receipt was generated by the automated BLM Collections and Billing System and is a paper representation of a portion of the official electronic record contained therein.

CHARLES E. MARSHALL, P.C.
ATTORNEY AT LAW
SUITE 8, LUHRS ARCADE
11 WEST JEFFERSON
PHOENIX, ARIZONA 85003
(602) 258-8441

Amc 58399
Amc 43827

June 3, 2004

BUREAU OF LAND MANAGEMENT
222 N. Central Ave.
Phoenix, Arizona 85004-2203

Re: Rental fee for fiscal year 2005

Dear Sirs:

Please find enclosed my check in the amount of \$600.00 for the fiscal year 2005 in the following lode claims and millsite claims:

<u>CLAIM</u>	<u>DOCKET</u>	<u>PAGE</u>	<u>AMC</u>	<u>OWNER</u>
Red Bluff No. 4	335	862		
as amended	397	929	58586	Charles E. Marshall
Red Bluff No. 5	335	861		
as amended	397	931	58587	Charles E. Marshall
Red Bluff No. 6	335	863		
as amended	397	933	58589	Charles E. Marshall
Red Bluff No. 7	49	201		
as amended	397	933	58590	Charles E. Marshall
Ethel Shell Larson's Red Bluff Mill Site No. 1, US Mineral Survey				
No. 4788AorB	397	925	43827	Charles E. Marshall
Ethel Shell Larson's Red Bluff Mill Site No. 2, US Mineral Survey				
No. 4788AorB	397	927	43828	Charles E. Marshall

If there are any mistakes or problems whatsoever, please notify me immediately.
Please acknowledge receipt.

Thank you for your courtesies in this matter.

Sincerely,



Charles E. Marshall

PHOENIX, ARIZONA
STATE OFFICE
ARIZONA

2004 JUN - 9 37

CEM/bmc
enc.

RECEIVED
BUREAU OF
LAND MANAGEMENT

ENTERED INTO COMPL

6/23/04 aib

**United States Department of the Interior
Bureau of Land Management**
BUSINESS & SUPPORT SVCS DIV
222 N CENTRAL AVE
PHOENIX, AZ 85004 -2203
Phone: (602) 417-9200

Receipt	
No:	889776

Transaction #: 923164	
Date of Transaction: 06/10/2004	
CUSTOMER:	CHARLES E MARSHALL 11 W JEFFERSON STE 8 PHOENIX, AZ 85003

LINE #	QTY	DESCRIPTION	REMARKS	UNIT PRICE	TOTAL
1	1.00	LOCATABLE MINERALS / MINING CLAIMS-NOT NEW-UNADJUD, ONE AUTH NO. ONLY / MINING CLAIM MONEY RECEIVED (455) CASES: AMC58586/\$600.00	MAINT 2004 (6)	- n/a -	600.00
TOTAL:					\$600.00

PAYMENT INFORMATION	
1	AMOUNT: \$600.00
	POSTMARKED: 06/07/2004
	TYPE: CHECK
	RECEIVED: 06/09/2004
	CHECK NO: 229
	NAME: MARSHALL, CHARLES E 11 W JEFFERSON STE 8 PHOENIX AZ 85003

REMARKS

This receipt was generated by the automated BLM Collections and Billing System and is a paper representation of a portion of the official electronic record contained therein.

CHARLES E. MARSHALL, P.C.

ATTORNEY AT LAW
SUITE 8, LUHRS ARCADE
11 WEST JEFFERSON
PHOENIX, ARIZONA 85003

(602) 258-8441

June 3, 2003

Bureau of Land Management
222 N. Central Ave.
Phoenix, Arizona 85004-2203

RECEIVED
BUREAU OF
LAND MANAGEMENT
2003 JUN - 6 A 9:45
ARIZONA
STATE OFFICE
PHOENIX, ARIZONA

Re: RENTAL FEE FOR FISCAL YEAR 2004

AMC 43827
AMC 58399

Dear Sirs:


Please find enclosed my check in the amount of \$600.00 for the rental fee for fiscal year 2004 in the following lode claims and millsite claims:

<u>CLAIM</u>	<u>DOCKET</u>	<u>PAGE</u>	<u>AMC</u>	<u>OWNER</u>
Red Bluff No. 4	335	862		
as amended	397	929	58586	Charles E. Marshall
Red Bluff No. 5	335	861		
as amended	397	931	58587	Charles E. Marshall
Red Bluff No. 6	335	863		
as amended	397	933	58589	Charles E. Marshall
Red Bluff No. 7	49	201		
as amended	397	933	58590	Charles E. Marshall
Ethel Shell Larson's Red Bluff Mill Site No. 1, US Mineral Survey No. 4788AorB	397	925	43827	Charles E. Marshall
Ethel Shell Larson's Red Bluff Mill Site No. 2, US Mineral Survey No. 4788AorB	397	927	43828	Charles E. Marshall

If there are any mistakes or problems whatsoever, please notify me immediately. Please acknowledge receipt.

Thank you for your courtesies.

Sincerely,



Charles E. Marshall

CEM/bmc
enc.

ENTERED IN COMPUTER

6/17/03 MHT

**United States Department of the Interior
Bureau of Land Management**

BUSINESS & SUPPORT SVCS DIV
222 N CENTRAL AVE
PHOENIX, AZ 85004 -2203
Phone: (602) 417-9200

Receipt

No: 693635

Transaction #: 722234
Date of Transaction: 06/09/2003

CUSTOMER: CHARLES MARSHALL
11 W JEFFERSON #8
PHOENIX, AZ 85003

AMC 43827
AMC 58399

LINE #	QTY	DESCRIPTION	REMARKS	UNIT PRICE	TOTAL
1	1.00	LOCATABLE MINERALS / MINING CLAIMS-NOT NEW-UNADJUD, ONE AUTH NO. ONLY / MINING CLAIM MONEY RECEIVED (455) CASES: AMC58586/\$600.00	MAINT 2003 (6)	- n/a -	600.00
TOTAL:					\$600.00

PAYMENT INFORMATION

1	AMOUNT: \$600.00	POSTMARKED: 06/05/2003
	TYPE: CHECK	RECEIVED: 06/06/2003
	CHECK NO: 127	
	NAME: MARSHALL, CHARLES E 11 W JEFFERSON #8 PHOENIX AZ 85003	

REMARKS

This receipt was generated by the automated BLM Collections and Billing System and is a paper representation of a portion of the official electronic record contained therein.

CHARLES E. MARSHALL, P.C.

ATTORNEY AT LAW
SUITE 8, LUHRS ARCADE
11 WEST JEFFERSON
PHOENIX, ARIZONA 85003
(602) 258-8441

June 12, 2002

Bureau of Land Management
222 N. Central Ave.
Phoenix, Arizona 85004-2203

RECEIVED
BUREAU OF
LAND MANAGEMENT
2002 JUN 24 A 10:34
ARIZONA
STATE OFFICE
PHOENIX, ARIZONA

Re: RENTAL FEE FOR FISCAL YEAR 2003

AMC 43827
AMC 58399

Dear Sirs:

Please find enclosed my check in the amount of \$600.00 for the rental fee for fiscal year 2003 in the following lode claims and millsite claims:

<u>CLAIM</u>	<u>DOCKET</u>	<u>PAGE</u>	<u>AMC</u>	<u>OWNER</u>
Red Bluff No. 4	335	862		
as amended	397	929	58586	Charles E. Marshall
Red Bluff No. 5	335	861		
as amended	397	931	58587	Charles E. Marshall
Red Bluff No. 6	335	863		
as amended	397	933	58589	Charles E. Marshall
Red Bluff No. 7	49	201		
as amended	397	933	58590	Charles E. Marshall
Ethel Shell Larson's Red Bluff Mill Site No. 1, US Mineral Survey No. 4788AorB	397	925	43827	Charles E. Marshall
Ethel Shell Larson's Red Bluff Mill Site No. 2, US Mineral Survey No. 4788AorB	397	927	43828	Charles E. Marshall

If there are any mistakes or problems whatsoever, please notify me immediately. Please acknowledge receipt.

Thank you for your courtesies.

Sincerely,

Charles E. Marshall

United States Department of the Interior
Bureau of Land Management
 BUSINESS & SUPPORT SVCS DIV
 222 N CENTRAL AVE
 PHOENIX, AZ 85004 -2203
 Phone: (602) 417-9200

Receipt	
No:	513888

Transaction #: 537537	
Date of Transaction: 06/24/2002	
CUSTOMER:	CHARLES MARSHALL 11 W JEFFERSON #8 PHOENIX, AZ 85003

LINE #	QTY	DESCRIPTION	REMARKS	UNIT PRICE	TOTAL
1	1.00	LOCATABLE MINERALS / MINING CLAIMS-NOT NEW-UNADJUD, ONE AUTH NO. ONLY / MINING CLAIM MONEY RECEIVED (455) CASES: AMC58586/\$600.00	MAINT 2003 (6)	- n/a -	600.00
TOTAL:					\$600.00

PAYMENT INFORMATION		
1	AMOUNT: \$600.00	POSTMARKED: 06/20/2002
	TYPE: CHECK	RECEIVED: 06/24/2002
	CHECK NO: 1683	
	NAME: CHARLES, MARSHALL E 11 W JEFFERSON #8 PHOENIX AZ 85003	

REMARKS

This receipt was generated by the automated BLM Collections and Billing System and is a paper representation of a portion of the official electronic record contained therein.

CHARLES E. MARSHALL, P.C.
ATTORNEY AT LAW
SUITE 8, LUHRS ARCADE
11 WEST JEFFERSON
PHOENIX, ARIZONA 85003
(602) 258-8441

RECEIVED
BUREAU OF
LAND MANAGEMENT

2001 JUN 21 A 10:08

ARIZONA
STATE OFFICE
PHOENIX, ARIZONA

June 19, 2001

Bureau of Land Management
222 N. Central Ave.
Phoenix, Arizona 85004-2203

Re: RENTAL FEE FOR FISCAL YEAR 2002

Dear Sirs:

Please find enclosed my check in the amount of \$600.00 for the rental fee for fiscal year 2001 in the following lode claims and millsite claims:

<u>CLAIM</u>	<u>DOCKET</u>	<u>PAGE</u>	<u>AMC</u>	<u>OWNER</u>
Red Bluff No. 4	335	862		
as amended	397	929	58586	Charles E. Marshall
Red Bluff No. 5	335	861		
as amended	397	931	58587	Charles E. Marshall
Red Bluff No. 6	335	863		
as amended	397	933	58589	Charles E. Marshall
Red Bluff No. 7	49	201		
as amended	397	933	58590	Charles E. Marshall
Ethel Shell Larson's Red Bluff Mill Site No. 1, US Mineral Survey No. 4788AorB	397	925	43827	Charles E. Marshall
Ethel Shell Larson's Red Bluff Mill Site No. 2, US Mineral Survey No. 4788AorB	397	927	43828	Charles E. Marshall

If there are any mistakes or problems whatsoever, please notify me immediately. Please acknowledge receipt.

Thank you for your courtesies.

Sincerely,



Charles E. Marshall

CEM/bmc
enc.

RE-6/19/01
ENTERED INTO COMPUTER

VERIFIED

TL 7/2/01

United States Department of the Interior
Bureau of Land Management
 BUSINESS & SUPPORT SVCS DIV
 222 N CENTRAL AVE
 PHOENIX, AZ 85004 -2203
 Phone: (602) 417-9200

Receipt	
No:	327365

Transaction #: 344645
Date of Transaction: 06/21/2001

CUSTOMER: CHARLES MARSHALL
 11 W JEFFERSON #8
 PHOENIX, AZ 85003

LINE #	QTY	COMMODITY / SUBJECT / ACTION / PRODUCT	REMARKS	UNIT PRICE	TOTAL
1	1.00	LOCATABLE MINERALS / MINING CLAIMS-ACCOUNTS/UNADJUDICATED / MINING CLAIM MONEY RECEIVED (455)	MAINT 2002 (6)	- n/a -	\$600.00
TOTAL:					\$600.00

PAYMENT INFORMATION			
1	AMOUNT:	\$600.00	POSTMARKED: 06/20/2001
	TYPE:	CHECK	RECEIVED: 06/21/2001
	CHECK NO:	86815835572	
	NAME:	MARSHALL, CHARLES E 11 W JEFFERSON #8 PHOENIX AZ 85003	

REMARKS

PHONE NO. SEE DOC

CASE SERIAL NUMBER INFORMATION		
TRNS #	LINE #	CASES
344645	1	AMC58586/\$600.00

This receipt was generated by the automated BLM Collections and Billings System and is a paper representation of a portion of the official electronic record contained therein.

CHARLES E. MARSHALL, P.C.
ATTORNEY AT LAW
SUITE 8, LUHRS ARCADE
11 WEST JEFFERSON
PHOENIX, ARIZONA 85003
(602) 258-8441

RECEIVED
BUREAU OF
LAND MANAGEMENT

JUL 10 9 36 AM '00

ARIZONA
STATE OFFICE
PHOENIX, ARIZONA

July 7, 2000

Bureau of Land Management
222 N. Central Ave.
Phoenix, Arizona 85004-2203

Re: RENTAL FEE FOR FISCAL YEAR 2001

Dear Sirs:

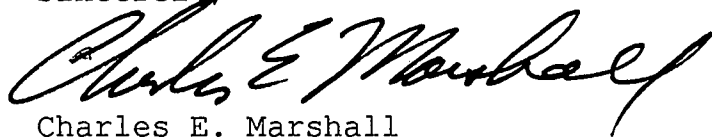
Please find enclosed my check in the amount of \$600.00 for the rental fee for fiscal year 2001 in the following lode claims and millsite claims:

<u>CLAIM</u>	<u>DOCKET</u>	<u>PAGE</u>	<u>AMC</u>	<u>OWNER</u>
Red Bluff No. 4	335	862		
as amended	397	929	58586	Charles E. Marshall
Red Bluff No. 5	335	861		
as amended	397	931	58587	Charles E. Marshall
Red Bluff No. 6	335	863		
as amended	397	933	58589	Charles E. Marshall
Red Bluff No. 7	49	201		
as amended	397	933	58590	Charles E. Marshall
Ethel Shell Larson's Red Bluff Mill Site No. 1, US Mineral Survey No. 4788AorB	397	925	43827	Charles E. Marshall
Ethel Shell Larson's Red Bluff Mill Site No. 2, US Mineral Survey No. 4788AorB	397	927	43828	Charles E. Marshall

If there are any mistakes or problems whatsoever, please notify me immediately. Please acknowledge receipt.

Thank you for your courtesies.

Sincerely,



Charles E. Marshall

CEM/bmc
enc.

ENTERED INTO COMPUTER
8/5 7/13/06

VERIFIED
7/17/00

**United States Department of the Interior
Bureau of Land Management**
BUSINESS & SUPPORT SVCS DIV
222 N CENTRAL AVE
PHOENIX, AZ 85004 -2203
Phone: (602) 417-9200

Receipt	
No:	149745

Transaction #: 162357					
Date of Transaction: 07/10/2000					
CUSTOMER:		CHARLES MARSHALL 11 W JEFFERSON #8 PHOENIX, AZ 85003			
LINE #	QTY	COMMODITY / SUBJECT / ACTION / PRODUCT	REMARKS	UNIT PRICE	TOTAL
1	1	LOCATABLE MINERALS / MINING CLAIMS-ACCOUNTS/UNADJUDICATED / MINING CLAIM MONEY RECEIVED (455)	MAINT 2001 (6)	- n/a -	\$600.00
TOTAL:					\$600.00

PAYMENT INFORMATION					
1	AMOUNT:	\$600.00	POSTMARKED:	07/07/2000	
	TYPE:	CHECK	RECEIVED:	07/10/2000	
	CHECK NO:	1449			
	NAME:	MARSHALL, CHARLES E 11 W JEFFERSON #8 PHOENIX AZ 85003			

REMARKS

CASE SERIAL NUMBER INFORMATION		
TRNS #	LINE #	CASES
162357	1	AMC58586

This receipt was generated by the automated BLM Collections and Billings System and is a paper representation of a portion of the official electronic record contained therein.

58399
43827

RECEIVED
BUREAU OF
LAND MANAGEMENT

JUN 17 11 47 AM '99

STATE OF ARIZONA
PHOENIX, ARIZONA

CHARLES E. MARSHALL, P.C.
ATTORNEY AT LAW
SUITE 8, LUHRS ARCADE
11 WEST JEFFERSON
PHOENIX, ARIZONA 85003
(602) 258-8441

June 14, 1999

Bureau of Land Management
222 N. Central Ave.
Phoenix, Arizona 85004-2203

Re: RENTAL FEE FOR FISCAL YEAR 2000

Dear Sirs:

Please find enclosed my check in the amount of \$600.00 for the rental fee for fiscal year 2000 in the following lode claims and millsite claims:

<u>CLAIM</u>	<u>DOCKET</u>	<u>PAGE</u>	<u>AMC</u>	<u>OWNER</u>
Red Bluff No. 4	335	862		
as amended	397	929	58586	Charles E. Marshall
Red Bluff No. 5	335	861		
as amended	397	931	58587	Charles E. Marshall
Red Bluff No. 6	335	863		
as amended	397	933	58589	Charles E. Marshall
Red Bluff No. 7	49	201		
as amended	397	933	58590	Charles E. Marshall
Ethel Shell Larson's Red Bluff Mill Site No. 1, US Mineral Survey No. 4788AorB	397	925	43827	Charles E. Marshall
Ethel Shell Larson's Red Bluff Mill Site No. 2, US Mineral Survey No. 4788AorB	397	927	43828	Charles E. Marshall

If there are any mistakes or problems whatsoever, please notify me immediately. Please acknowledge receipt.

Thank you for your courtesies.

Sincerely,

①ced

Charles E. Marshall

CEM/bmc
enc.

ENTERED INTO COMPUTER
10/23/99

VERIFIED
JUN 17 1999

UNITED STATES
DEPARTMENT OF THE INTERIOR
BUREAU OF LAND MANAGEMENT

RECEIPT AND ACCOUNTING ADVICE

No. 2480370 07

CD/AZ

06/18/99

Subject: CLAIM MAINTENANCE FEE 2000 (6)

2 2 13

600.00

Applicant:

CHARLES E MARSHALL
INVESTMENT ACCOUNTANT
11 W JEFFERSON, SUITE 8
PHX AZ 85003

CK 1345

Remitter: 602-258-8441

Assignor:

LEASE MANAGEMENT DATA										
<input type="checkbox"/> NEW <input type="checkbox"/> UPDATE <input type="checkbox"/> PAYMENT										
ORIGINAL SERIAL NO.	ASG.	TYPE	ST.	CTY.	FUND SYMBOL			ACRES/UNITS	RATE	
AMC 58586 ET AL										
AMOUNT	ANV. DATE	EXP. DATE	BILL CYC.	S/C	DISTRICT	NEXT BILL	MISC. DATA	U of M	ACTUAL UNITS	
ASSIGNMENT SERIAL NO.	ASG.	TYPE	ST.	CTY.	FUND SYMBOL			ACRES/UNITS	RATE	
AMOUNT	ANV. DATE	EXP. DATE	BILL CYC.	S/C	DISTRICT	NEXT BILL	MISC. DATA	U of M	ACTUAL UNITS	

APPLY REMITTANCE			
ACTION	FUND SYMBOL	CTY.	AMOUNT
FILING FEE			
RENTAL			
UNEARNED			
REFUND			
TOTAL			
AMOUNT DUE			

Remarks:

BY: _____ DATE: _____

- Lease in Escrow?
 - KGS?
 - Auto Escalates?
 - Auto Renew?
- Of Interest?
Operating Rights?
Operator
Bond Filed?

FOR MMS USE ONLY		
BILLEE	FOREST REFUGE	
NUMBER		
OCS SECTION		
CODE		

58399
43827

CHARLES E. MARSHALL, P.C.
ATTORNEY AT LAW
SUITE 8, LUHRS ARCADE
11 WEST JEFFERSON
PHOENIX, ARIZONA 85003
(602) 258-8441

ARIZONA
STATE OFFICE
PHOENIX, ARIZONA

JUL 22 8 31 AM '98

RECEIVED
BUREAU OF
LAND MANAGEMENT

July 15, 1998

Bureau of Land Management
222 N. Central Ave.
Phoenix, Arizona 85004-2203

Re: RENTAL FEE FOR FISCAL YEAR 1998

Dear Sirs:

Please find enclosed my check in the amount of \$600.00 for the rental fee for fiscal year 1997 in the following lode claims and millsite claims:

<u>CLAIM</u>	<u>DOCKET</u>	<u>PAGE</u>	<u>AMC</u>	<u>OWNER</u>
Red Bluff No. 4	335	862		
as amended	397	929	58586	Charles E. Marshall
Red Bluff No. 5	335	861		
as amended	397	931	58587	Charles E. Marshall
Red Bluff No. 6	335	863		
as amended	397	933	58589	Charles E. Marshall
Red Bluff No. 7	49	201		
as amended	397	933	58590	Charles E. Marshall
Ethel Shell Larson's Red Bluff Mill Site No. 1, US Mineral Survey No. 4788AorB	397	925	43827	Charles E. Marshall
Ethel Shell Larson's Red Bluff Mill Site No. 2, US Mineral Survey No. 4788AorB	397	927	43828	Charles E. Marshall

If there are any mistakes or problems whatsoever, please notify me immediately. Please acknowledge receipt.

Thank you for your courtesies.

Sincerely,

Charles E. Marshall

CEM/bmc
enc.

ENTERED INTO COMPUTER

SB 7/23/98

VERIFIED
7/23/98

(6)
56

CHARLES E. MARSHALL, P.C.
ATTORNEY AT LAW
SUITE 8, LUHRS ARCADE
11 WEST JEFFERSON
PHOENIX, ARIZONA 85003



RECEIVED
BUREAU OF
LAND MANAGEMENT

JUL 22 8 31 AM '98

ARIZONA
STATE OFFICE
PHOENIX, ARIZONA

Bureau of Land Management
222 N. Central Ave.
Phoenix, Arizona 85004-2203

85004-2203



UNITED STATES
DEPARTMENT OF THE INTERIOR
BUREAU OF LAND MANAGEMENT

RECEIPT AND ACCOUNTING ADVICE

NO. 2389099 04

LM/AZ

07/22/98

Subject: CLAIM MAINTENANCE FEE 1999 (6)

2 3 13

600.00

Applicant:

CHARLES MARSHALL
SUITE B LUHRS ARCADE
11 WEST JEFFERSON
PHOENIX AZ 85003

SAME

Remitter: CK 1266
(602) 258-8441

Assignor:

LEASE MANAGEMENT DATA NEW UPDATE PAYMENT

ORIGINAL SERIAL NO.	ASG.	TYPE	ST.	CTY.	FUND SYMBOL	ACRES/UNITS	RATE
AMC 88366, ET AL							

AMOUNT	ANV. DATE	EXP. DATE	BILL CYC.	S/C	DISTRICT	NEXT BILL	MISC. DATA	U of M	ACTUAL UNITS

ASSIGNMENT SERIAL NO.	ASG.	TYPE	ST.	CTY.	FUND SYMBOL	ACRES/UNITS	RATE

AMOUNT	ANV. DATE	EXP. DATE	BILL CYC.	S/C	DISTRICT	NEXT BILL	MISC. DATA	U of M	ACTUAL UNITS

APPLY REMITTANCE

ACTION	FUNDSYMBOL	CTY.	AMOUNT
FILING FEE			
RENTAL			
UNEARNED			
REFUND			
TOTAL			
AMOUNT DUE			

Remarks:

BY:

DATE:

Lease in Escrow?

KGS?

Auto Escalates?

Auto Renew?

Of Interest?

Operating Rights?

Operator

Bond Filed?

FOR MMS USE ONLY

BILLEE	FOREST REFUGE
NUMBER	
OCS SECTION	
CODE	

43827
58399
GRS

RECEIVED
BUREAU OF
LAND MANAGEMENT
JUN 17 10 02 AM '97

ARIZONA
STATE OFFICE
PHOENIX, ARIZONA

CHARLES E. MARSHALL, P.C.
ATTORNEY AT LAW
SUITE 8, LUHRS ARCADE
11 WEST JEFFERSON
PHOENIX, ARIZONA 85003
(602) 258-8441

June 9, 1997

Bureau of Land Management
PO Box 16563
Phoenix, Arizona 85011

Re: RENTAL FEE FOR FISCAL YEAR 1997


Dear Sirs:

Please find enclosed my check in the amount of \$600.00 for the rental fee for fiscal year 1997 in the following lode claims and millsite claims:

<u>CLAIM</u>	<u>DOCKET</u>	<u>PAGE</u>	<u>AMC</u>	<u>OWNER</u>
Red Bluff No. 4	335	862		
as amended	397	929	58586	Charles E. Marshall
Red Bluff No. 5	335	861		
as amended	397	931	58587	Charles E. Marshall
Red Bluff No. 6	335	863		
as amended	397	933	58589	Charles E. Marshall
Red Bluff No. 7	49	201		
as amended	397	933	58590	Charles E. Marshall
Ethel Shell Larson's Red Bluff Mill Site No. 1, US Mineral Survey No. 4788AorB	397	925	43827	Charles E. Marshall
Ethel Shell Larson's Red Bluff Mill Site No. 2, US Mineral Survey No. 4788AorB	397	927	43828	Charles E. Marshall

If there are any mistakes or problems whatsoever, please notify me immediately. Please acknowledge receipt.

Thank you for your courtesies.

Sincerely,

Charles E. Marshall

CEM/bmc
enc.

ENTERED IN COMPUTER ^{SR}
7/28/97 DM

UNITED STATES
DEPARTMENT OF THE INTERIOR
BUREAU OF LAND MANAGEMENT

RECEIPT AND ACCOUNTING ADVICE

NO. 2314866 04

TC/AZ

06/17/97

Subject:

CLAIM MAINTENANCE FEE 1998 - 6

2 4 13

600.00

Applicant:

CHARLES E MARSHALL
INVESTMENT ACCOUNT
11 W JEFFERSON STE 8
PHOENIX AZ 85003

Remitter: CK 1211
602-258-8441

Assignor:

LEASE MANAGEMENT DATA NEW UPDATE PAYMENT

ORIGINAL SERIAL NO.	ASG.	TYPE	ST.	CTY.	FUND SYMBOL	ACRES/UNITS	RATE
AMC 43827, ET AL							

AMOUNT	ANV. DATE	EXP. DATE	BILL CYC.	S/C	DISTRICT	NEXT BILL	MISC. DATA	U of M	ACTUAL UNITS

ASSIGNMENT SERIAL NO.	ASG.	TYPE	ST.	CTY.	FUND SYMBOL	ACRES/UNITS	RATE

AMOUNT	ANV. DATE	EXP. DATE	BILL CYC.	S/C	DISTRICT	NEXT BILL	MISC. DATA	U of M	ACTUAL UNITS

APPLY REMITTANCE

ACTION	FUND SYMBOL	CTY.	AMOUNT
FILING FEE			
RENTAL			
UNEARNED			
REFUND			
TOTAL			
AMOUNT DUE			

Remarks:

BY:

DATE:

FOR MMS USE ONLY

<input type="checkbox"/> Lease in Escrow?	<input type="checkbox"/> KGS?	<input type="checkbox"/> Of Interest?	<input type="checkbox"/> Auto Escalates?	<input type="checkbox"/> Auto Renew?	<input type="checkbox"/> Operating Rights?	<input type="checkbox"/> Operator	<input type="checkbox"/> Bond Filed?	BILLEE NUMBER	OCS SECTION CODE	FOREST REFUGE
---	-------------------------------	---------------------------------------	--	--------------------------------------	--	-----------------------------------	--------------------------------------	---------------	------------------	---------------

CHARLES E. MARSHALL, P.C.
ATTORNEY AT LAW
SUITE 8, LUHRS ARCADE
11 WEST JEFFERSON
PHOENIX, ARIZONA 85003
(602) 258-8441

ARIZONA
STATE OFFICE
PHOENIX, ARIZONA

JUN 21 9 52 AM '96

RECEIVED
BUREAU OF
LAND MANAGEMENT

58399
43827

SR

June 20, 1996

Bureau of Land Management
P.O. Box 16563
Phoenix, AZ 85011

RE: RENTAL FEE FOR FISCAL YEAR 1997

Dear Sirs:

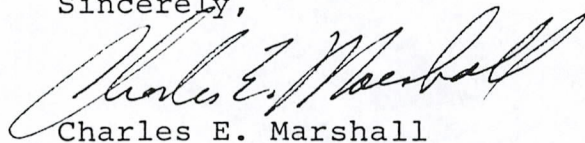
Please find enclosed my check in the amount of \$600.00 for the rental fee for fiscal year 1997 in the following lode claims and millsite claims:

CLAIM	DOCKET	PAGE	AMC	OWNER
Red Bluff No. 4	335	862		
as amended	397	929	58586	Charles E. Marshall
Red Bluff No. 5	335	861		
as amended	397	931	58587	Charles E. Marshall
Red Bluff No. 6	335	863		
as amended	397	933	58589	Charles E. Marshall
Red Bluff No. 7	49	201		
as amended	397	933	58590	Charles E. Marshall
Ethel Shell Larson's Red Bluff Mill Site No. 1, US Mineral Survey No. 4788AorB	397	925	43827	Charles E. Marshall
Ethel Shell Larson's Red Bluff Mill Site No. 2, US Mineral Survey No. 4788AorB	397	927	43828	Charles E. Marshall

If there are any mistakes or problems whatsoever, please notify me immediately. Please acknowledge receipt.

Thank you for your courtesies.

Sincerely,



Charles E. Marshall

CEM:aec
enclosure

ENTERED IN COMPUTER

7/25/96 DM SR

UNITED STATES
DEPARTMENT OF THE INTERIOR
BUREAU OF LAND MANAGEMENT

RECEIPT AND ACCOUNTING ADVICE

NO. 2228097

Subject: CLAIM FOR ESCROW FEE 1997

Applicant:
CHARLES A. MARSHALL
11 WEST JEFFERSON SUITE 8
PHOENIX, AZ 85003

Remitter: SAME AS CL. #1184
602-258-8441

Assignor:

LEASE MANAGEMENT DATA										
<input type="checkbox"/> NEW <input type="checkbox"/> UPDATE <input type="checkbox"/> PAYMENT										
ORIGINAL SERIAL NO.	ASG.	TYPE	ST.	CTY.	FUND SYMBOL			ACRES/UNITS	RATE	
AMC 43827, ET AL										
AMOUNT	ANV. DATE	EXP. DATE	BILL CYC.	S/C	DISTRICT	NEXT BILL	MISC. DATA	U of M	ACTUAL UNIT	
ASSIGNMENT SERIAL NO.	ASG.	TYPE	ST.	CTY.	FUND SYMBOL			ACRES/UNITS	RATE	
AMOUNT	ANV. DATE	EXP. DATE	BILL CYC.	S/C	DISTRICT	NEXT BILL	MISC. DATA	U of M	ACTUAL UNIT	

APPLY REMITTANCE			
ACTION	FUND SYMBOL	CTY.	AMOUNT
FILING FEE			
RENTAL			
UNEARNED			
REFUND			
TOTAL			
AMOUNT DUE			

Remarks:

58586-58587 2
58589-58590 2
43827-43828 2
 6

BY: _____ DATE: _____

Lease in Escrow?
 KGS?
 Auto Escalates?
 Auto Renew?

Of Interest?
 Operating Rights?
 Operator
 Bond Filed?

FOR MMS USE ONLY

BILLEE	FOREST REFUGE
NUMBER	
OCS SECTION	
CODE	

UNITED STATES
DEPARTMENT OF THE INTERIOR
BUREAU OF LAND MANAGEMENT

RECEIPT AND ACCOUNTING ADVICE

NO. **2103988**

TS/AZ

3206729/95

Subject: CLAIM MAINTENANCE FEE (7) 1996

2 8 13

OK
700.00

Applicant:

CHARLES E. MARSHALL, P.C.
SUITE 8, LUHR'S ARCADE
11 WEST JEFFERSON
PHOENIX, AZ 85003

58399

43827

SAME / CHECKS #1113 & 1114

60951

Remitter: 602-250-8441

Assignor:

LEASE MANAGEMENT DATA NEW UPDATE PAYMENT

ORIGINAL SERIAL NO.	ASG.	TYPE	ST.	CTY.	FUND SYMBOL	ACRES/UNITS	RATE
AMC60951 ET/AL							

AMOUNT	ANV. DATE	EXP. DATE	BILL CYC.	S/C	DISTRICT	NEXT BILL	MISC. DATA	U of M	ACTUAL UNITS

ASSIGNMENT SERIAL NO.	ASG.	TYPE	ST.	CTY.	FUND SYMBOL	ACRES/UNITS	RATE

AMOUNT	ANV. DATE	EXP. DATE	BILL CYC.	S/C	DISTRICT	NEXT BILL	MISC. DATA	U of M	ACTUAL UNITS

APPLY REMITTANCE

ACTION	FUND SYMBOL	CTY.	AMOUNT
FILING FEE			
RENTAL			
UNEARNED			
REFUND			
TOTAL			
AMOUNT DUE			

Remarks:

58586-7
58589-90
43827-8
60951

BY:

DATE:

- Lease in Escrow?
- KGS?
- Auto Escalates?
- Auto Renew?

- Of Interest?
- Operating Rights?
- Operator
- Bond Filed?

FOR MMS USE ONLY

BILLEE	FOREST REFUGE
NUMBER	
OCS SECTION	
CODE	

6 TS
\$600.00

CHARLES E. MARSHALL, P.C.

ATTORNEY AT LAW
SUITE 8, LUHRS ARCADE
11 WEST JEFFERSON
PHOENIX, ARIZONA 85003
(602) 258-8441

58399

43827

72

June 27, 1995

Bureau of Land Management
P.O. Box 16563
Phoenix, Arizona 85011

Re: Rental Fee for Fiscal Year 1996

Dear Sirs:

Please find enclosed my check in the amount of \$600.00 for the rental fee for fiscal year 1996 on the following lode claims and millsite claims:

CLAIM	DOCKET	PAGE	AMC	OWNER
Red Bluff No. 4	335	862		
as amended	397	929	58586	Charles E. Marshall
Red Bluff No. 5	335	861		
as amended	397	931	58587	Charles E. Marshall
Red Bluff No. 6	335	863		
as amended	397	933	58589	Charles E. Marshall
Red Bluff No. 7	49	201		
as amended	397	933	58590	Charles E. Marshall
Ethel Shell Larson's Red Bluff Mill Site No. 1, US Mineral Survey				
No. 4788AorB	397	925	43827	Charles E. Marshall
Ethel Shell Larson's Red Bluff Mill Site No. 2, US Mineral Survey				
No. 4788AorB	397	927	43828	Charles E. Marshall

If there are any mistakes or problems whatsoever, please notify me immediately. Please acknowledge receipt.

Thank you for your courtesies.

Sincerely,

Charles E. Marshall

CEM/paf
enclosure

PHOENIX, ARIZONA
9:00 A.M.

JUN 29 95

RECEIVED
81 M. AZ STATE OFFICE

ENTERED IN COMPUTER

6-30-95

2

① 73
\$100.00

CHARLES E. MARSHALL, P.C.
ATTORNEY AT LAW
SUITE 8, LUHRS ARCADE
11 WEST JEFFERSON
PHOENIX, ARIZONA 85003
(602) 258-8441

60951

Ⓡ

June 27, 1995

Bureau of Land Management
P.O. Box 16563
Phoenix, Arizona 85011

Re: Rental Fee for Fiscal Year 1996

Dear Sirs:

Please find enclosed my check in the amount of \$100.00 for the fiscal year 1996 rental fee on the following lode claim.

CLAIM	DOCKET	PAGE	AMC	OWNER
Rainbow No. 1	74	252	60951	Charles E. Marshall

If there are any mistakes or problems whatsoever, please notify me immediately. Please acknowledge receipt.

Thank you for your courtesies in this matter.

Sincerely,

Charles E. Marshall

CEM/paf
enclosure

RECEIVED
BLM, AZ STATE OFFICE

JUN 29 1995

9:00 A.M.
PHOENIX, ARIZONA

ENTERED IN COMPUTER

6-30-95 Ⓡ

43827
58399
JR

CHARLES E. MARSHALL, P.C.
ATTORNEY AT LAW
SUITE 8, LUHRS ARCADE
11 WEST JEFFERSON
PHOENIX, ARIZONA 85003
(602) 258-8441

PHOENIX, ARIZONA
5:00 AM

JUL 19 '94

RECEIVED
BLM AZ STATE OFFICE

June 24, 1994

Bureau of Land Management
P.O. Box 16563
Phoenix, Arizona 85011

Re: Rental Fee for Fiscal Year 1995

Dear Sirs:

Please find enclosed my check in the amount of \$600 for the rental fee for fiscal year 1995 on the following lode claims and millsite claims:

CLAIM	DOCKET	PAGE	AMC	OWNER
Red Bluff 4	335	862		
as amended	397	929	58586	Charles E. Marshall
Red Bluff 5	335	861		
as amended	397	931	58587	Charles E. Marshall
Red Bluff 6	335	863		
as amended	397	933	58589	Charles E. Marshall
Red Bluff 7	49	201		
as amended	397	933	58590	Charles E. Marshall
Ethel Shell Larson's Red Bluff Mill Site No. 1,				U.S. Mineral Survey
No.4788AorB	397	925	43827	Charles E. Marshall
Ethel Shell Larson's Red Bluff Mill Site No. 2,				U.S. Mineral Survey
No.4788AorB	397	927	43828 ✓	Charles E. Marshall

If there are any mistakes or problems whatsoever, please notify me immediately. Please acknowledge receipt.

Thank you for your courtesies.

Sincerely,

Charles E. Marshall

CEM/paf
Enclosure

ENTERED IN COMPUTER (78)
1995 Rental 7-28-94 Arinos

Lead # 58399
43827
60951
D

CHARLES E. MARSHALL, P.C.

ATTORNEY AT LAW
SUITE 8, LUHRS ARCADE
11 WEST JEFFERSON
PHOENIX, ARIZONA 85003
(602) 258-8441

July 14, 1993

RECEIVED
BLM AZ STATE OFFICE
AUG 3 1 44 PM '93
PHOENIX, ARIZONA

Bureau of Land Management
P.O. Box 16563
Phoenix, Arizona 85011

Re: Rental Fee for Fiscal Years 1993-1994

Dear Sirs:

Please find enclosed my check in the amount of \$2,200 for fiscal years 1993 and 1994-rental fee on the following lode claims and millsite claims.

CLAIM	DOCKET	PAGE	AMC	OWNER
Red Bluff 4	335	862		
as amended	397	929	58586 ✓	Charles E. Marshall
Red Bluff 5	335	861		
as amended	397	931	58587 ✓	Charles E. Marshall
Red Bluff 6	335	863		
as amended	397	933	58589 ✓	Charles E. Marshall
Red Bluff 7	49	201		
as amended	397	933	58590 ✓	Charles E. Marshall
Ethel Shell Larson's Red Bluff Mill Site No. 1, U.S. Mineral Survey No. 4788AorB	397 925	925	43827 ✓	Charles E. Marshall
Ethel Shell Larson's Red Bluff Mill Site No. 2, U.S. Mineral Survey No. 4788AorB	397	927	43828 ✓	Charles E. Marshall
Rainbow No. 1	74	252	60951 ✓	Charles E. Marshall
Bull Canyon No.1	378	1-2	58632 ✓	1/2 Charles E. Marshall 1/4 Harry Stewart 1/4 Wilma Cox as Personal Representative of Lester Cox
Lucky Stop No.1	6	441-446	52781 ✓	Wilma Cox as Personal Representative of Lester Cox
as amended thru	488	701-721		
Lucky Stop No.2	6	441-446	52782 ✓	Wilma Cox as Personal Representative of Lester Cox
as amended thru	488	701-721		
Lucky Stop No.7	6	447		
as amended	7	399	52787 ✓	Wilma Cox as Personal Representative of Lester Cox

If there are any mistakes or problems whatsoever, please notify me immediately. Please acknowledge receipt.

Thank you for your courtesies.

93 + 94 Rental *CEM*
ENTERED IN COMPUTER

Sincerely,

Charles E. Marshall
Charles E. Marshall

UNITED STATES
DEPARTMENT OF THE INTERIOR
BUREAU OF LAND MANAGEMENT

RECEIPT AND ACCOUNTING ADVICE

NO. 1900765

SN/AZ

06/03/93

Subject: CLAIM RENTAL FEE 1993 & 1994 (11)

2 10 13

2,200.00

Applicant:

CHARLES E. MARSHALL
11 WEST JEFFERSON STE. B
PHOENIX, AZ 85003

SAME - CK #1022

Remitter: 258-8441

Assignor:

LEASE MANAGEMENT DATA									
<input type="checkbox"/> NEW <input type="checkbox"/> UPDATE <input type="checkbox"/> PAYMENT									
ORIGINAL SERIAL NO.	ASG.	TYPE	ST.	CTY.	FUND SYMBOL			ACRES/UNITS	RATE
AMC 58586, ET AL									
AMOUNT	ANV. DATE	EXP. DATE	BILL CYC.	S/C	DISTRICT	NEXT BILL	MISC. DATA	U of M	ACTUAL UNIT
ASSIGNMENT SERIAL NO.	ASG.	TYPE	ST.	CTY.	FUND SYMBOL			ACRES/UNITS	RATE
AMOUNT	ANV. DATE	EXP. DATE	BILL CYC.	S/C	DISTRICT	NEXT BILL	MISC. DATA	U of M	ACTUAL UNIT

APPLY REMITTANCE

ACTION	FUND SYMBOL	CTY.	AMOUNT
FILING FEE			
RENTAL			
UNEARNED			
REFUND			
TOTAL			
AMOUNT DUE			

Remarks:

BY: _____ DATE: _____

Lease in Escrow?
 KGS?
 Auto Escalates?
 Auto Renew?

Of Interest?
 Operating Rights?
 Operator
 Bond Filed?

FOR MMS USE ONLY

BILLEE		FOREST REFUGE
NUMBER		
OCS SECTION		
CODE		

Charles E. Marshall
11 W. Jefferson, Ste. 8
Phoenix, Arizona 85003

Arizona State Office
Bureau of Land Management
3707 North 7th Street
Phoenix, Arizona 85014

43827
TD
G

NOTICE OF INTENTION TO HOLD MILL SITES

Dear sir or madam:

The undersigned is the owner of certain unpatented mill sites, more particularly described below. This Notice of Intention to Hold Mill Sites is filed for record for the assessment year ended September 1, 1992, pursuant to Section 314(a)(1) of the Federal Land Police and Management Act (43 U.S.C. Section 1744(a)(1) for the purpose of advising you that the undersigned intends to use and occupy the following unpatented mill sites:

Those certain mill sites situated in the Fluorine Mining District, Gila County, Arizona the names of which and the book and pages of record as the same appear in the office of the County Recorder of Gila County, Arizona wherein the location notices thereof are recorded, and the BLM serial numbers of which are as follows:

Ethel Shell Larson's Red Bluff Mill Site No. 1, Docket 397, page 925 (AMC 43827), as designated in U.S. Mineral Survey No. 4788A; and

Ethel Shell Larson's Red Bluff Mill Site No. 2, Docket 397, page 927 (AMC 43828), as designated in U.S. Mineral Survey No. 4788B.

RECEIVED
BLM AZ STATE OFFICE
Dec 11 1 20 PM '92
PHOENIX, ARIZONA

The current mailing address of the owner of such mill sites is set forth above. The mill sites herein described are claim-related sites, and have been and will continue to be used and occupied for mining purposes as authorized by the mining laws of the United States and the State of Arizona.

Sincerely,

Charles E. Marshall

Charles E. Marshall

Dated: November 12, 1992

1002400 + Em
9:45 CR 2454

624524

STATE OF ARIZONA, County of Gila, as;

I do hereby certify that the within instrument was filed and recorded at request of Charles E. Marshall

Date Nov. 25, 1992 Time 9:45 A. M., Docket 890 Official Records Pages 466 & 467
Records of Gila County, Arizona.

WITNESS my hand and official seal the day and year first above written.

Linda Haught Ortega County Recorder

By Kay Kennedy Deputy

INDEXED
MICROFILMED

Compared

RECEIVED
B.L.M. AZ STATE OFFICE
Dec 11 1 20 PM '92
PHOENIX, ARIZONA

43827
-2?
SR
Lpi

Mr. Charles E. Marshall
11 W. Jefferson, Ste. 8
Phoenix, Arizona 85003

Arizona State Office
Bureau of Land Management
3707 North 7th Street
Phoenix, Arizona 85014

NOTICE OF INTENTION TO HOLD MILL SITES

Dear sir or madam:

The undersigned is the owner of certain unpatented mill sites, more particularly described below. This Notice of Intention to Hold Mill Sites is filed for record for the assessment year ended September 1, 1991, pursuant to Section 314(a)(1) of the Federal Land Police and Management Act (43 U.S.C. Section 1744(a)(1) for the purpose of advising you that the undersigned intends to use and occupy the following unpatented mill sites:

Those certain mill sites situated in the Fluorine Mining District, Gila County, Arizona the names of which and the book and pages of record as the same appear in the office of the County Recorder of Gila County, Arizona wherein the location notices thereof are recorded, and the BLM serial numbers of which are as follows:

Ethel Shell Larson's Red Bluff Mill Site No. 1, Docket 397, page 925 (AMC 43827), as designated in U.S. Mineral Survey No. 4788A; and

Ethel Shell Larson's Red Bluff Mill Site No. 2, Docket 397, page 927 (AMC 43828), as designated in U.S. Mineral Survey No. 4788B.

RECEIVED
B.L.M. AZ STATE OFFICE
NOV 25 3 49 PM '91
PHOENIX, ARIZONA

Page Two

The current mailing address of the owner of such mill sites is set forth above. The mill sites herein described are claim-related sites, and have been and will continue to be used and occupied for mining purposes as authorized by the mining laws of the United States and the State of Arizona.

Sincerely,
Charles E. Marshall

Charles E. Marshall

Dated: November 12 1991

RECEIVED
BLM, AZ STATE OFFICE
NOV 25 3 49 PM '91
PHOENIX, ARIZONA


\$ 500 + \$ 4.50 + Env.
9:40 CE# 2437 (Refund \$11.00) 609003

STATE OF ARIZONA, County of Gila, ss;
I do hereby certify that the within instrument was filed and recorded at request of Charles E. Marshall
Date Nov. 13, 1991 Time 9:40 A. M., Docket 848 Official Records Page 833 & 834
Records of Gila County, Arizona.

WITNESS my hand and official seal the day and year first above written.

MARY V. DE PAOLI, County Recorder.
By Mary V. De Paoli, Recorder

MICROFILMED
Compared



Mr. Charles E. Marshall
Suite 8A, Luhrs Arcade
11 West Jefferson Street
Phoenix, Arizona 85003

4382750
epi

Arizona State Office
Bureau of Land Management
3707 North 7th Street
Phoenix, Arizona 85014

NOTICE OF INTENTION TO HOLD MILL SITES

Dear sir or madam:

The undersigned is the owner of certain unpatented mill sites, more particularly described below. This Notice of Intention to Hold Mill Sites is filed for record for the assessment year ended September 1, 1990, pursuant to Section 314(a)(1) of the Federal Land Policy and Management Act (43 U.S.C. §1744(a)(1)) for the purpose of advising you that the undersigned intends to use and occupy the following unpatented mill sites:

Those certain mill sites situated in the Flourine Mining District, Gila County, Arizona, the names of which and the book and pages of record as the same appear in the office of the County Recorder of Gila County, Arizona, wherein the location notices thereof are recorded, and the BLM serial numbers of which are as follows:

Ethel Shell Larson's Red Bluff Mill Site No. 1, Docket 397, page 925 (A MC 43827), as designated in U.S. Mineral Survey No. 4788A; and

Ethel Shell Larsons' Red Bluff Mill Site No. 2, Docket 397, page 927 (A MC 43828), as designated in U.S. Mineral Survey No. 4788B.

RECEIVED
BLM AZ STATE OFFICE
PHOENIX, ARIZONA
DEC 20 1 35 PM '90

Page Two

The current mailing address of the owner of such mill sites is set forth above. The mill sites herein described are claim-related sites, and have been and will continue to be used and occupied for mining purposes as authorized by the mining laws of the United States and the State of Arizona.

Very truly yours,

Charles E. Marshall
Charles E. Marshall

Dated: November 5, 1990

RECEIVED
BLM, AZ STATE OFFICE
PHOENIX, ARIZONA
DEC 20 1 35 PM '90

\$5.00 + \$4.00 + Env
3:35
M ck# 2396

596339

STATE OF ARIZONA, County of Gila, ss;
I do hereby certify that the within instrument was filed and recorded at request of Charles E. Marshall
Date Nov. 9, 1990 Time 3:35 P. M., Docket 816 Official Records Page s 56 & 57
Records of Gila County, Arizona.

WITNESS my hand and official seal the day and year first above written.

MARY V. DE PAOLI, County Recorder
By *Mary V. De Paoli*, Recorde
GILA

43827
SR
Lji

Mr. Charles E. Marshall
Suite 8A, Luhrs Arcade
11 West Jefferson Street
Phoenix, Arizona 85003

Arizona State Office
Bureau of Land Management
3707 North 7th Street
Phoenix, Arizona 85014

NOTICE OF INTENTION TO HOLD MILL SITES

Dear sir or madam:

The undersigned is the owner of certain unpatented mill sites, more particularly described below. This Notice of Intention to Hold Mill Sites is filed for record for the assessment year ended September 1, 1989, pursuant to Section 314(a)(1) of the Federal Land Policy and Management Act (43 U.S.C. §1744(a)(1) for the purpose of advising you that the undersigned intends to use and occupy the following unpatented mill sites:

Those certain mill sites situated in the Flourine Mining District, Gila County, Arizona, the names of which and the book and pages of record as the same appear in the office of the County Recorder of Gila County, Arizona, wherein the location notices thereof are recorded, and the BLM serial numbers of which are as follows:

Ethel Shell Larson's Red Bluff Mill Site No. 1, Docket 397, page 925 (A MC 43827), as designated in U.S. Mineral Survey No. 4788A; and

Ethel Shell Larsons' Red Bluff Mill Site No. 2, Docket 397, page 927 (A MC 43828), as designated in U.S. Mineral Survey No. 4788B.

RECEIVED
BLM ARIZONA STATE OFFICE
CASH _____ NO _____
REC'D _____ BY _____
DEC 17 40 11 1989
CLAIM
THIS IS FOR THE
AND ACKNOWLEDGMENT
PAGE _____ OF _____

Page Two

The current mailing address of the owner of such mill sites is set forth above. The mill sites herein described are claim-related sites, and have been and will continue to be used and occupied for mining purposes as authorized by the mining laws of the United States and the State of Arizona.

Very truly yours,


Charles E. Marshall

Dated: 12-6-89

RECEIVED
BLM STATE OFFICE
GASH
REGS
BY MO
Dec 17 4 48 PM '89
STATE OF ARIZONA
TRUSTS DEPT
AND ADMINISTRATION
PAGE OF

UNITED STATES
DEPARTMENT OF THE INTERIOR
BUREAU OF LAND MANAGEMENT

RECEIPT AND ACCOUNTING ADVICE

NO. 1692683 02

ell

Subject: AFFIDAVITS OF LABOR (228) SGM/AZ 12 07 89 0 17 12 1,150.00

Applicant: NOTICES OF INTENTION TO HOLD (2)

CHARLES E. MARSHALL
11 W. JEFFERSON, STE. 8
PHOENIX, AZ 85003

Remitter: SAME - CK #2349

Assignor:

LEASE MANAGEMENT DATA NEW UPDATE PAYMENT

ORIGINAL SERIAL NO.	ASG.	TYPE	ST.	CTY.	FUND SYMBOL	ACRES/UNITS	RATE
AMC 58585, ET AL.							

AMOUNT	ANV. DATE	EXP. DATE	BILL CYC.	S/C	DISTRICT	NEXT BILL	MISC. DATA	U of M	ACTUAL UNITS

ASSIGNMENT SERIAL NO.	ASG.	TYPE	ST.	CTY.	FUND SYMBOL	ACRES/UNITS	RATE

AMOUNT	ANV. DATE	EXP. DATE	BILL CYC.	S/C	DISTRICT	NEXT BILL	MISC. DATA	U of M	ACTUAL UNITS

APPLY REMITTANCE

ACTION	FUND SYMBOL	CTY.	AMOUNT
FILING FEE			
RENTAL			
UNEARNED			
REFUND			
TOTAL			
AMOUNT DUE			

Remarks:

Acknowledged

BY: _____ DATE: _____

Lease in Escrow?
 KGS? Of Interest?
 Auto Escalates? Operating Rights?
 Auto Renew? Operator
 Bond Filed?

FOR MMS USE ONLY

BILLEE	FOREST REFUGE
NUMBER	
OCS SECTION	
CODE	

Mr. Charles E. Marshall
Suite 8A, Luhrs Arcade
11 West Jefferson Street
Phoenix, Arizona 85003

43827
cd

Arizona State Office
Bureau of Land Management
3707 North 7th Street
Phoenix, Arizona 85014

NOTICE OF INTENTION TO HOLD MILL SITES

Dear Sir or Madam:

The undersigned is the owner of certain unpatented mill sites, more particularly described below. This Notice of Intention to Hold Mill Sites is filed for record for the assessment year ended September 1, 1988, pursuant to Section 314(a)(1) of the Federal Land Policy and Management Act (43 U.S.C. §1744(a)(1) for the purpose of advising you that the undersigned intends to use and occupy the following unpatented mill sites:

Those certain mill sites situated in the Flourine Mining District, Gila County, Arizona, the names of which and the book and pages of record as the same appear in the office of the County Recorder of Gila County, Arizona, wherein the location notices thereof are recorded, and the BLM serial numbers of which are as follows:

Ethel Shell Larson's Red Bluff Mill Site No. 1, Docket 397, page 925 (A MC 43827), as designated in U.S. Mineral Survey No. 4788A; and


Ethel Shell Larson's Red Bluff Mill Site No. 2, Docket 397, page 927 (A MC 43828), as designated in U.S. Mineral Survey No. 4788B.

PHOENIX, ARIZONA
DEC 19 3 14 PM '88
RECEIVED
B.L.M. AZ STATE OFFICE

Page Two

The current mailing address of the owner of such mill sites is set forth above. The mill sites herein described are claim-related sites, and have been and will continue to be used and occupied for mining purposes as authorized by the mining laws of the United States and the State of Arizona.

Very truly yours,


Charles E. Marshall

Date: 12-1-88

RECEIVED
B.L.M. AZ STATE OFFICE
DEC 19 3 14 PM '88
PHOENIX, ARIZONA

43827
SR

Mr. Charles E. Marshall
Suite 8A, Luhrs Arcade
11 West Jefferson Street
Phoenix, Arizona 85003

Arizona State Office
Bureau of Land Management
3707 North 7th Street
Phoenix, Arizona 85014

NOTICE OF INTENTION TO HOLD MILL SITES

Dear Sir or Madam:

The undersigned is the owner of certain unpatented mill sites, more particularly described below. This Notice of Intention to Hold Mill Sites is filed for record for the assessment year ended September 1, 1987, pursuant to Section 314(a)(1) of the Federal Land Policy and Management Act (43 U.S.C. §1744(a)(1)) and the applicable regulations thereunder (43 C.F.R. §3833.2) for the purpose of advising you that the undersigned intends to use and occupy the following unpatented mill sites:

Those certain mill sites situated in the Flourine Mining District, Gila County, Arizona, the names of which and the book and pages of record as the same appear in the office of the County Recorder of Gila County, Arizona, wherein the location notices thereof are recorded, and the BLM serial numbers of which are as follows:

Ethel Shell Larson's Red Bluff Mill Site No. 1, Docket 397, page 925 (A MC 43827), as designated in U.S. Mineral Survey No. 4788A; and

Ethel Shell Larson's Red Bluff Mill Site No. 2, Docket 397, page 927 (A MC 43828), as designated in U.S. Mineral Survey No. 4788B.

RECEIVED
BLM. AZ STATE OFFICE
DEC 22 2 17 PM '87
PHOENIX, ARIZONA

Arizona State Office
Bureau of Land Management
Page Two

The current mailing address of the owner of such mill sites is set forth above. The mill sites herein described are claim-related sites, and have been and will continue to be used and occupied for mining purposes as authorized by the mining laws of the United States and the State of Arizona.

Very truly yours,



Charles E. Marshall

Date: December 3, 1987

RECEIVED
B.L.M. AZ STATE OFFICE
DEC 22 2 17 PM '87
PHOENIX, ARIZONA

RECEIVED
M. AZ STATE OFFICE
DEC 18 1986

7:45 A.M. whose mailing address is Suite 8A, Luhrs Arcade, 11 West Jefferson, Phoenix, Arizona 85003. Certain of the Claims, which are described in part 1.b. of Exhibit "A", are owned by Charles E. Marshall, Harry A. Stewart, Jr., and Andrew F. Marshall, whose address is c/o Suite 8A, Luhrs Arcade, 11 West Jefferson, Phoenix, Arizona 85003. The Claims described in Part 2 of Exhibit "A" are located in the name of Host Ventures, Inc., an Arizona corporation, which is a wholly-owned subsidiary of Inter-Globe Resources, Ltd., a Canadian corporation, and, pursuant to certain agreements and amendments thereto, are also owned by Charles E. Marshall.

4. Between 12:00 o'clock meridian, September 1, 1985, and 12:00 o'clock meridian, September 1, 1986, in excess of \$21,300.00 worth of labor and improvements were done and performed for the benefit of this contiguous group of unpatented mining claims, in order to comply with the laws of the United States and the State of Arizona pertaining to assessment or annual work on unpatented mining claims. Said work and improvements consisted of the maintenance and improvement of the existing system of roadways and drill sites on the Claims and the construction of new roadways where wash-outs occurred, by means of extensive grading and excavation utilizing heavy equipment and by hand, for the purpose of maintaining access to and over the Claims in furtherance of the owners' program to develop valuable minerals upon and within the Claims. In addition, three holes were drilled on the Claims to depths of 360 feet, 340 feet and 290 feet for the purpose of further developing valuable minerals upon and within the Claims. Said work and improvements were performed upon and for the benefit of the Claims by Lester Cox Drilling Company and its agents and

RECEIVED
B.L.M. AZ STATE OFFICE
DEC 18 1986

7:45 A.M. employees, and by the undersigned, Andrew F. Marshall, Van
PHOENIX, ARIZONA Baker, Joe Rocco and Bill Mercer.

5. Said labor was performed and said improve-
ments were made at the expense of the owners for the benefit
of each and all of the Claims, which comprise a contiguous
group, as part of a general plan of improvement and develop-
ment of the Claims and tend to improve and develop each and
all of the Claims. The amount expended for and the value of
said labor and improvements is more than One Hundred Dollars
(\$100.00) for each of the Claims, and at least this amount
was allocated to each of the Claims. This expenditure was
made in good faith for the purpose of improving and develop-
ing the Claims, which are contiguous, and was intended as
annual labor and improvements for each and all of the Claims
for the assessment year ending 12:00 o'clock meridian,
September 1, 1986.

6. This affidavit shall be recorded in the
office of the Gila County Recorder on or before December 29,
1986, and a copy hereof filed for record in the Arizona
State Office of the Bureau of Land Management on or before
December 29, 1986.

DATED this 5 day of December, 1986.

Charles E. Marshall
CHARLES E. MARSHALL

SUBSCRIBED AND SWORN TO before me this 5th day of
December, 1986, by CHARLES E. MARSHALL.

James L. Bialac
Notary Public

My Commission Expires:
9/9/87

Affidavit of Labor Performed
and Improvements Made of
Charles E. Marshall for
assessment year ending at
12:00 o'clock meridian,
September 1, 1986.

RECEIVED
BLM. AZ STATE OFFICE
DEC 10 1986

7:45 A.M.
PHOENIX, ARIZONA

EXHIBIT "A"

Part 1.a.

<u>Name of Claim</u>	<u>Gila County, Arizona</u>		<u>BLM</u>
	<u>Docket</u>	<u>Page</u>	<u>AMC Number</u>
Red Bluff No. 3	Book 49	164	58585
Red Bluff No. 4	335	862	58586
as amended	397	929	
Red Bluff No. 5	335	861	58587
as amended	397	931	
Red Bluff No. 6	335	863	58589
as amended	397	933	
Red Bluff No. 7	49	201	58590
as amended	397	933	
Red Bluff No. 8	1	480	58591
Red Bluff No. 9	49	202	58592
as amended	2	1	58593
Red Bluff No. 10	3	112	58594
Red Bluff No. 11	2	521	58595
Red Bluff No. 12	2	522	58596
Red Bluff No. 13	2	523	58597
Red Bluff No. 16	377	533	58598
Red Bluff No. 17	377	534	58599
Red Bluff No. 18	377	535	58600
Red Bluff No. 19	377	536	58601
Red Bluff No. 20	377	537	58602
Red Bluff No. 21	377	538	58603
Red Bluff No. 22	377	539	58604
Red Bluff No. 23	377	540	58605
Red Bluff No. 24	377	541	58606
Red Bluff No. 25	377	542	58607
Red Bluff No. 26	377	543	58608
Red Bluff No. 27	377	544	58609
Red Bluff No. 28	377	545	58610
Red Bluff No. 29	377	546	58611
Red Bluff No. 30	377	547	58612
Red Bluff No. 31	377	548	58613
Red Bluff No. 32	377	549	58614
Red Bluff No. 33	377	550	58615
Red Bluff No. 34	377	551	58616
Red Bluff #35	385	340	58617
Red Bluff #36	385	341	58618
Red Bluff #46	385	820	58619
Red Bluff #47	385	821	85620
Red Bluff #48	385	822	58621
Red Bluff #49	385	823	58622
Red Bluff #51	385	825	58623
Red Bluff #52	385	826	58624
Red Bluff #53	385	827	58625
Red Bluff #54	385	828	58626
Red Bluff #55	385	829	58627
Red Bluff #58	385	832	58628
Red Bluff #59	385	833	58629
Red Bluff #60	385	834	

NDJ33N

Charles E. Marshall
Exhibit "A", Page 1 of 6

Name of Claim

RECEIVED
B.L.M. AZ STATE OFFICE
DEC 18 1986
7:45 A.M.
PHOENIX, ARIZONA

Gila County, Arizona
Docket Page

BLM
AMC Number

Name of Claim	Docket	Page	BLM AMC Number
Rainbow #1	74	252	60951
Rainbow #2	49	479	60952
Rainbow #3	52	115	60953
Tin Shack #1	468	626 & 627	37684
Tin Shack #2	468	628 & 629	37685
Tin Shack #3	468	630 & 631	37686
Tin Shack #4	468	632 & 633	37687
Wyminco #801	414	34	64751
as amended	481	147 & 148	64752
Wyminco #802	414	35	64753
as amended	481	149 & 150	64754
Wyminco #803	414	36	64755
as amended	481	151 & 152	64756
Wyminco #804	414	37	64757
as amended	481	153 & 154	64758
Wyminco #805	414	38	64759
as amended	481	155 & 156	64760
Wyminco #806	414	39	64761
as amended	481	157 & 158	64762
Wyminco #807	414	40	64763
as amended	481	159 & 160	64764
Wyminco #808	414	41	64765
as amended	481	161 & 162	64766
Wyminco #809	414	42	64767
as amended	481	163 & 164	64768
Wyminco #810	414	43	64769
as amended	481	165 & 166	64770
Wyminco #813	414	46	64771
as amended	481	167 & 168	64772
Wyminco #814	414	47	64773
as amended	481	169 & 170	64774
Wyminco #815	414	48	64775
as amended	481	171 & 172	64776
Wyminco #816	414	49	64777
as amended	481	173 & 174	64778
Wyminco #817	414	50	64779
as amended	481	175 & 176	64780
Wyminco #818	414	51	64781
as amended	481	177 & 178	64782
Wyminco #819	414	52	64783
as amended	481	179 & 180	64784
Wyminco #820	414	53	64785
as amended	481	181 & 182	64786
Wyminco #821	414	54	64787
as amended	481	183 & 184	64788
Wyminco #822	414	55	64789
as amended	481	185 & 186	64790
Wyminco #823	414	56	64791
as amended	481	187 & 188	64792
Wyminco #824	414	57	64793
as amended	481	189 & 190	64794
Wyminco #825	414	58	64795
as amended	481	191 & 192	64796
Wyminco #826	414	59	64797
as amended	481	193 & 194	64798
Wyminco #827	414	60	64799
as amended	481	195 & 196	64800
Wyminco #828	414	61	64801
as amended	481	197 & 198	64802
Wyminco #829	414	62	64803
as amended	481	199 & 200	64804

RECEIVED
B.L.M. AZ STATE OFFICE

DEC 18 1986

<u>Name of Claim</u>	<u>Docket</u>	<u>Page</u>	<u>BLM AMC Number</u>
Wyminco #830	414	63	64780
as amended	481	201 & 202	
Wyminco #831	414	64	64781
as amended	481	203 & 204	
Wyminco #832	414	65	64782
as amended	481	205 & 206	
Wyminco #833	414	66	64783
as amended	481	207 & 208	
Wyminco #834	414	67	64784
as amended	481	209 & 210	
Wyminco #835	414	68	64785
as amended	481	211 & 212	
Wyminco #836	414	69	64786
as amended	481	213 & 214	
Wyminco #837	414	70	64787
as amended	481	215 & 216	
Wyminco #838	414	71	64788
as amended	481	217 & 218	
Wyminco #839	414	72	64789
as amended	481	219 & 220	
Wyminco #840	414	73	64790
as amended	481	221 & 222	
Wyminco #841	414	74	64791
as amended	481	223 & 224	
Wyminco #842	414	75	64792
as amended	481	225 & 226	
Wyminco #843	414	76	64793
as amended	481	227 & 228	
Wyminco #844	414	77	64794
as amended	481	229 & 230	
Wyminco #845	414	78	64795
as amended	481	231 & 232	
Wyminco #846	414	79	64796
as amended	481	233 & 234	
Wyminco #847	414	80	64797
as amended	481	235 & 236	
Wyminco #848	414	81	64798
as amended	481	237 & 238	
Wyminco #849	414	82	64799
as amended	481	239 & 240	
Wyminco #850	414	83	64800
as amended	481	241 & 242	
Wyminco #851	414	84	64801
as amended	481	243 & 244	
Wyminco #852	414	85	64802
as amended	481	245 & 246	
Wyminco #853	414	985	62948
Wyminco #854	414	986	62949
Wyminco #855	414	987	62950
Wyminco #856	414	988	62951
Wyminco #857	414	989	62952
Wyminco #858	414	86	62953
Wyminco #859	414	87	62954
Wyminco #860	414	88	62955
Wyminco #861	414	89	62956
Wyminco #862	414	90	62957
Wyminco #863	414	91	62958
Wyminco #864	414	92	62959
Wyminco #865	414	93	62960
Wyminco #866	414	94	62961
Wyminco #867	414	95	62962

7:45 A.M.
PHOENIX, ARIZONA

Gila County, Arizona
Docket Page

64780
64802

62944
62946

<u>Name of Claim</u>	<u>Gila County, Arizona Docket</u>	<u>Page</u>	<u>BLM AMC Number</u>
Wyminco #868	414	96	52963
Wyminco #869	414	97	62964
Wyminco #876	414	990	62971
Wyminco #877	414	991	62972
Wyminco #878	414	992	62973
Wyminco #879	414	993	62974
Wyminco #880	414	994	62975
Wyminco #881	414	995	62976
WYM #1	451	490	26225
WYM #2	451	497	26226
WYM #3	451	491	26227
WYM #4	451	492	26228
WYM #5	451	493	26229
WYM #6	451	494	26230
WYM #7	451	495 & 496	26231

RECEIVED
 B.L.M. AZ STATE OFFICE
 DEC 18 1986
 7:45 A.M.
 PHOENIX, ARIZONA

62971
 62976
 26225
 26231

Part 1.b.

Twin Buttes No. 51	396	211	43381
Twin Buttes No. 52	396	212	43382
Twin Buttes No. 53	396	213	43383
Twin Buttes No. 54	396	214	43384
Twin Buttes No. 55	396	215	43385
Twin Buttes No. 56	396	216	43386
Twin Buttes No. 57	396	217	43387
Twin Buttes No. 58	396	218	43388
Twin Buttes No. 59	396	219	43389
Twin Buttes No. 60	396	220	43390
Twin Buttes No. 61	396	580	43391
Twin Buttes No. 62	396	581	43392
Twin Buttes No. 63	396	582	43393
Twin Buttes No. 64	396	583	43394
Twin Buttes No. 65	396	584	43395
Twin Buttes No. 66	396	585	43396
Twin Buttes No. 67	396	586	43397
Twin Buttes No. 68	396	587	43398
Twin Buttes No. 69	396	588	43399
Twin Buttes No. 70	396	589	43400
Twin Buttes No. 71	396	590	43401
Twin Buttes No. 72	396	591	43402
Twin Buttes No. 73	396	592	43403
Twin Buttes No. 74	396	593	43404

43381
 4340

Part 2.

Host 1	515	37, 38	113417
Host 2	515	39, 40	113418
Host 3	520	685, 686	116713
Host 4	520	687, 688	116714
Host 5	520	689, 690	116715
Host 6	520	691, 692	116716
Host 7	520	693, 694	116717
Host 8	520	695, 696	116718
Host 9	520	697, 698	116719
Host 10	520	699, 700	116720
HV-FRAC	517	381, 382	113419
as rerecorded	520	922, 923	

113417
 113418
 116713
 116714
 116715
 116716
 116717
 116718
 116719
 116720

<u>Name of Claim</u>	<u>Gila County, Arizona</u> <u>Docket</u>	<u>Page</u>	<u>BLM</u> <u>AMC Number</u>
HV-1	517	383, 384	113420
as rerecorded	520	918, 919	
HV-2	517	385, 386	113421
as rerecorded	520	920, 921	
HV-3	517	387, 388	113422
as rerecorded	520	924, 925	
HV-4	517	389, 390	113423
as rerecorded	520	926, 927	
HV-5	517	391, 392	113424
as rerecorded	520	928, 929	
HV-6	517	393, 394	113425
as rerecorded	520	930, 931	
HV-7	517	395, 396	113426
as rerecorded	520	932, 933	
HV-8	517	397, 398	113427
as rerecorded	520	934, 935	
HV-9	517	399, 400	113428
as rerecorded	520	936, 937	
HV-10	517	401, 402	113429
as rerecorded	520	938, 939	
HV-11	517	403, 404	113430
as rerecorded	520	940, 941	
HV-12	517	405, 406	113431
as rerecorded	520	942, 943	
HV-13	517	407, 408	113432
as rerecorded	520	944, 945	
HV-14	517	409, 410	113433
as rerecorded	520	946, 947	
HV-15	517	411, 412	113434
as rerecorded	520	948, 949	
HV-16	517	413, 414	113435
as rerecorded	520	950, 951	
HV-17	517	415, 416	113436
as rerecorded	520	952, 953	
HV-18	517	417, 418	113437
as rerecorded	520	954, 955	
HV-19	517	419, 420	113438
as rerecorded	520	956, 957	
HV-20	517	421, 422	113439
as rerecorded	520	958, 959	
HV-21	517	423, 424	113440
as rerecorded	520	960, 961	
HV-22	517	425, 426	113441
as rerecorded	520	962, 963	
HV-23	517	427, 428	113442
as rerecorded	520	964, 965	
HV-24	517	429, 430	113443
as rerecorded	520	966, 967	
HV-25	517	431, 432	113444
as rerecorded	520	968, 969	
HV-26	517	433, 434	113445
as rerecorded	520	970, 971	
HV-27	517	435, 436	113446
as rerecorded	520	972, 973	
HV-28	517	437, 438	113447
as rerecorded	520	974, 975	
HV-29	517	439, 440	113448
as rerecorded	520	976, 977	
HV-30	517	441, 442	113449
as rerecorded	520	978, 979	

113 42
113 44

Charles E. Marshall
Exhibit "A", Page 5 of 6

B.L.M. AZ STATE OFFICE

DEC 16 1986

7:45 A.M.
PHOENIX, ARIZONA

<u>Name of Claim</u>	<u>Gila County, Arizona</u> <u>Docket</u>	<u>Page</u>	<u>BLM</u> <u>AMC Number</u>
HV-31	517	443, 444	113450
as rerecorded	520	980, 981	113451
HV-32	517	445, 446	113452
as rerecorded	520	982, 983	113453
HV-33	517	447, 448	113454
as rerecorded	520	984, 985	113455
HV-34	517	449, 450	113456
as rerecorded	520	986, 987	113457
HV-35	517	451, 452	113458
as rerecorded	520	988, 989	113459
HV-36	517	453, 454	113460
as rerecorded	520	990, 991	113461
HV-37	517	455, 456	113462
as rerecorded	520	992, 993	113463
HV-38	517	457, 458	113464
as rerecorded	520	994, 995	113465
HV-39	517	459, 460	113466
as rerecorded	520	996, 997	113467
HV-40	517	461, 462	113468
as rerecorded	521	998, 999	113469
HV-41	517	463, 464	113470
as rerecorded	521	01, 02	113471
HV-42	517	465, 466	113472
as rerecorded	521	03, 04	113473
HV-43	517	467, 468	113474
as rerecorded	521	05, 06	113475
HV-44	517	469, 470	113476
as rerecorded	521	07, 08	113477
HV-45	517	471, 472	113478
as rerecorded	521	09, 10	113479
HV-46	517	473, 474	113480
as rerecorded	521	11, 12	113481
HV-47	517	475, 476	113482
as rerecorded	521	13, 14	113483

113450
113460

RECEIVED
B.L.M. AZ STATE OFFICE
DEC 18 1986
7:45 A.M.
PHOENIX, ARIZONA

43827
13650
C

NOTICE OF INTENTION TO HOLD MILL SITES

Charles E. Marshall
Suite 8A, Luhrs Arcade
11 West Jefferson Street
Phoenix, Arizona 85003

RECEIVED
B.L.M. AZ STATE OFFICE

DEC 18 1986

7:45 A.M.
PHOENIX, ARIZONA

Bureau of Land Management
3707 North 7th Street
Phoenix, Arizona 85014

Ladies and Gentlemen:

This notice of intention to hold mill sites is filed for record for the assessment year ended September 1, 1986, pursuant to Section 314(a)(1) of the Federal Land Policy and Management Act (43 U.S.C. § 1744(a)(1), 43 CFR § 3833.2), and other applicable regulations, to advise you that the undersigned intends to hold those certain unpatented mill sites more particularly described as:


Those certain mill sites situated in the Flourine Mining District, Gila County, Arizona, the names of which and the book and pages of record as the same appear in the office of the County Recorder of Gila County, Arizona, wherein the location notices thereof are recorded, and the BLM serial numbers of which are as follows:

Ethel Shell Larson's Red Bluff Mill Site No. 1, Docket 397, page 925 (A MC 43827), as designated in U.S. Mineral Survey No. 4788A; and

Ethel Shell Larson's Red Bluff Mill Site No. 2, Docket 397, page 927 (A MC 43828), as designated in U.S. Mineral Survey No. 4788B.

The mailing address of the owner of such mill sites is set forth above. The mill sites herein described are claim-related sites, and have been and will continue to be used for mining and/or milling purposes.

Very truly yours,


Charles E. Marshall

Date: 12-5-86

NOTICE OF INTENTION TO HOLD MILL SITES

43827
SK

Charles E. Marshall
Suite 8A, Luhrs Arcade
11 West Jefferson Street
Phoenix, Arizona 85003

Bureau of Land Management
3707 North 7th Street
Phoenix, Arizona 85014

Ladies and Gentlemen:

This notice of intention to hold mill sites is filed for record for the assessment year ended September 1, 1985, pursuant to Section 314(a)(1) of the Federal Land Policy and Management Act (43 U.S.C. § 1744(a)(1), 43 CFR § 3833.2, and other applicable regulations, to advise you that the undersigned intends to hold those certain unpatented mill sites more particularly described as:


Those certain mill sites situated in the Flourine Mining District, Gila County, Arizona, the names of which and the book and pages of record as the same appear in the office of the County Recorder of Gila County, Arizona, wherein the location notices thereof are recorded, and the BLM serial numbers of which are as follows:

Ethel Shell Larson's Red Bluff
Mill Site No. 1, Docket 397, page
925 (A MC 43827), as designated
in U.S. Mineral Survey No. 4788A;
and

Ethel Shell Larson's Red Bluff
Mill Site No. 2, Docket 397, page
927 (A MC 43828), as designated
in U.S. Mineral Survey No. 4788B.

The mailing address of the owner of such mill sites is set forth above. The mill sites herein described are claim-related sites, and have been and will continue to be used for mining and/or milling purposes.

Very truly yours,



Charles E. Marshall

Date: 11-8-85

DEC 16 1985
7:41 PM
FBI



NOTICE OF INTENTION TO HOLD MILL SITES

Charles E. Marshall
 Suite 8A, Luhrs Arcade
 11 West Jefferson Street
 Phoenix, Arizona 85003

Bureau of Land Management
 3707 North 7th Street
 Phoenix, Arizona 85014

Ladies and Gentlemen:

This notice of intention to hold mill sites is filed for record pursuant to Section 314(a)(1) of the Federal Land Policy and Management Act, (43 U.S.C. § 1744(a)(1), 43 CFR § 3833.2, and other applicable regulations, to advise you that the undersigned intends to hold those certain unpatented mill sites more particularly described as:

PB

Those certain mill sites situated in the Flourine Mining District, Gila County, Arizona, the names of which and the book and pages of record as the same appear in the office of the County Recorder of Gila County, Arizona, wherein the location notices thereof are recorded, and the BLM serial numbers of which are as follows:

Ethel Shell Larson's Red Bluff Mill
 Site No. 1, Docket 397, page 925
 (A MC 43827), as designated in U.S.
 Mineral Survey No. 4788A; and

Ethel Shell Larson's Red Bluff Mill
 Site No. 2, Docket 397, page 927
 (A MC 43828), as designated in U.S.
 Mineral Survey No. 4788B.


The mailing address of the owner of such mill sites is set forth above. The mill sites herein described are claim-related sites, and have been and will continue to be used for mining and/or milling purposes.

RECEIVED
 B.L.M. AZ STATE OFFICE

DEC 6 1984

7:45 A.M.
 PHOENIX, ARIZONA

Very truly yours,


 Charles E. Marshall

DATE: Oct 19 1984

43

43827

bjw

RECEIVED
B.L.M. AZ STATE OFFICE

DEC 06 1983

7:45 A.M.
PHOENIX, ARIZONA

NOTICE OF INTENTION TO HOLD MILL SITE

Charles E. Marshall
Suite 8A
Luhrs Arcade
11 West Jefferson
Phoenix, Arizona 85003

Bureau of Land Management
2400 Valley Bank Center
Phoenix, Arizona 85073

Re: Notice of Intention to Hold Mill Site

Ladies and Gentlemen:

This notice of intention to hold mill site is filed for record pursuant to section 314(a)(1) of the Federal Land Policy and Management Act, 43 C.F.R. § 3833.2-3, and other applicable regulations, to advise you that the undersigned intends to hold the mill site described as:

That certain mill site situated in the Fluorine Mining District, Gila County, Arizona, the name of which and the book and page of record as the same appear in the office of the County Recorder of Gila County, Arizona, wherein the location notice thereof is recorded, and the BLM serial number of which, are as follows:

Ethel Schell Larsen's Red Bluff Mill Site
No. 1, Docket 397, page 925 (AMC 43827), as designated in U.S. Mineral Survey No. 4788A.


The mailing address of the owner of the mill site is stated above, and the mailing address of the lessee of said mill site, Host Ventures Limited, is:

Suite 2380
1055 West Hastings
Vancouver, British Columbia
Canada V6E 2E9.

The mill site herein described is a claim-related site and will continue to be used for mining or milling purposes.


This notice will be recorded in the office of the County Recorder of Gila County, Arizona, on or before December 29, 1983, and a copy hereof filed for record in the State Office of the Bureau of Land Management on or before December 29, 1983.

Very truly yours,


Charles E. Marshall

DATE: 9-30-83

The foregoing instrument was acknowledged before me this 30th day of September, 1983, by Charles E. Marshall.


Notary Public

My Commission Expires:

My Commission Expires July 14, 1985

RECEIVED
B.L.M. AZ STATE OFFICE

DEC 06 1983

7:45 A.M.
PHOENIX, ARIZONA

43828

43

bfg

RECEIVED
B.I.M. AZ STATE OFFICE

NOTICE OF INTENTION TO HOLD MILL SITE

DEC 06 1983

7:45 A.M.
PHOENIX, ARIZONA

Charles E. Marshall
Suite 8A
Luhrs Arcade
11 West Jefferson
Phoenix, Arizona 85003

Bureau of Land Management
2400 Valley Bank Center
Phoenix, Arizona 85073

Re: Notice of Intention to Hold Mill Site

Ladies and Gentlemen:

This notice of intention to hold mill site is filed for record pursuant to section 314(a)(1) of the Federal Land Policy and Management Act, 43 C.F.R. § 3833.2-3, and other applicable regulations, to advise you that the undersigned intends to hold the mill site described as:

That certain mill site situated in the Fluorine Mining District, Gila County, Arizona, the name of which and the book and page of record as the same appear in the office of the County Recorder of Gila County, Arizona, wherein the location notice thereof is recorded, and the BLM serial number of which, are as follows:

Ethel Schell Larsen's Red Bluff Mill Site
No. 2, Docket 397, page 927 (AMC 43828), as designated in U.S. Mineral Survey No. 4788B.

The mailing address of the owner of the mill site is stated above, and the mailing address of the lessee of said mill site, Host Ventures Limited, is:

Suite 2380
1055 West Hastings
Vancouver, British Columbia
Canada V6E 2E9.

The mill site herein described is a claim-related site and will continue to be used for mining or milling purposes.


This notice will be recorded in the office of the County Recorder of Gila County, Arizona, on or before December 29, 1983, and a copy hereof filed for record in the State Office of the Bureau of Land Management on or before December 29, 1983.

Very truly yours,


Charles E. Marshall

DATE: 9-30-83

The foregoing instrument was acknowledged before me this 30th day of September, 1983, by Charles E. Marshall.


Notary Public

My Commission Expires:

My Commission Expires July 14, 1985.

RECEIVED
B.L.M. AZ STATE OFFICE

DEC 06 1983

7:45 A.M.
PHOENIX, ARIZONA

DEC 09 1982

7:45 A.M.
PHOENIX, ARIZONA

NOTICE OF INTENTION TO HOLD MILL SITE

Charles E. Marshall
Suite 707
Luhrs Building
11 West Jefferson
Phoenix, Arizona 85003

*updated
b8w*

Bureau of Land Management
2400 Valley Bank Center
Phoenix, Arizona 85073

Re: Notice of Intention to Hold Mill Site

Ladies and Gentlemen:

This notice of intention to hold mill site is filed for record pursuant to section 314(a)(1) of the Federal Land Policy and Management Act, 43 C.F.R. § 3833.2-3, and other applicable regulations, to advise you that the undersigned intends to hold the mill site described as:

That certain mill site situated in the Fluorine Mining District, Gila County, Arizona, the name of which and the book and page of record as the same appear in the office of the County Recorder of Gila County, Arizona, wherein the location notice thereof is recorded, and the BLM serial number of which, are as follows:

Ethel Schell Larsen's Red Bluff Mill Site
No. 1, Docket 397, page 925 (AMC 43827), as
designated in U.S. Mineral Survey No. 4788, A.

The mailing address of the owner of the mill site is stated above, and the mailing address of the lessee of said mill site, Host Ventures Limited, is:

Suite 2380
1055 West Hastings
Vancouver, British Columbia
Canada V6E 2E9.

The mill site herein described is a claim-related site and will continue to be used for mining or milling purposes.

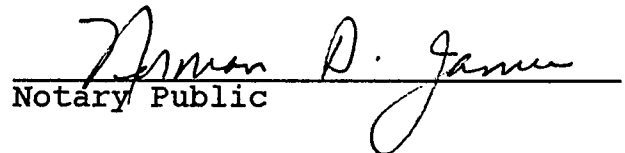
This notice will be recorded in the office of the County Recorder of Gila County, Arizona, on or before December 29, 1982, and a copy hereof filed for record in the State Office of the Bureau of Land Management on or before December 29, 1982.

Very truly yours,


Charles E. Marshall

DATE: 12-8-82

The foregoing instrument was acknowledged before me this 8th day of December, 1982, by Charles E. Marshall.


Notary Public

My Commission Expires:

January 4, 1983

ARIZONA STATE OFFICE
BU. LAND MANAGEMENT

DEC 09 1982

7:45 A.M.
PHOENIX, ARIZONA

NOTICE OF INTENTION TO HOLD MILL SITE

Charles E. Marshall
Suite 707
Luhrs Building
11 West Jefferson
Phoenix, Arizona 85003

Bureau of Land Management
2400 Valley Bank Center
Phoenix, Arizona 85073

Re: Notice of Intention to Hold Mill Site

Ladies and Gentlemen:

This notice of intention to hold mill site is filed for record pursuant to section 314(a)(1) of the Federal Land Policy and Management Act, 43 C.F.R. § 3833.2-3, and other applicable regulations, to advise you that the under-signed intends to hold the mill site described as:

That certain mill site situated in the Fluorine Mining District, Gila County, Arizona, the name of which and the book and page of record as the same appear in the office of the County Recorder of Gila County, Arizona, wherein the location notice thereof is recorded, and the BLM serial number of which, are as follows:

Ethel Schell Larsen's Red Bluff Mill Site No. 2, Docket 397, page 927 (AMC 43828), as designated in U.S. Mineral Survey No. 4788, B.

The mailing address of the owner of the mill site is stated above, and the mailing address of the lessee of said mill site, Host Ventures Limited, is:


Suite 2380
1055 West Hastings
Vancouver, British Columbia
Canada V6E 2E9.

The mill site herein described is a claim-related site and will continue to be used for mining or milling purposes.

ARIZONA STATE OFFICE
BUREAU OF LAND MANAGEMENT
DEC 09 1992
7:45 A.M.
PHOENIX, ARIZONA


This notice will be recorded in the office of the County Recorder of Gila County, Arizona, on or before December 29, 1982, and a copy hereof filed for record in the State Office of the Bureau of Land Management on or before December 29, 1982.

Very truly yours,


Charles E. Marshall

DATE: 12-8-82

The foregoing instrument was acknowledged before me this 8th day of December, 1982, by Charles E. Marshall.


Notary Public

My Commission Expires:

January 4, 1986

ARIZONA STATE OFFICE
BUREAU OF LAND MANAGEMENT

DEC 09 1982

745 A M
PHOENIX, ARIZONA

RECEIVED 43827 -
M. AZ STATE OFFICE 43828
DEC 7 1981
10:00 A.M.
PHOENIX, ARIZONA
up dated

NOTICE OF INTENTION TO HOLD MILL SITE

Charles E. Marshall
Suite 707
Luhrs Building
11 West Jefferson
Phoenix, Arizona 85003

Bureau of Land Management
2400 Valley Bank Center
Phoenix, Arizona 85073

Re: Notice of Intention to Hold Mill Site

Ladies and Gentlemen:

This notice of intention to hold mill site is filed for record pursuant to section 314(a)(1) of the Federal Land Policy and Management Act, 43 C.F.R. § 3833.2-3, and other applicable regulations, to advise you that the undersigned intends to hold the mill site described as:

That certain mill site situated in the Fluorine Mining District, Gila County, Arizona, the name of which and the book and page of record as the same appear in the office of the County Recorder of Gila County, Arizona, wherein the location notice thereof is recorded, and the BLM serial number of which, are as follows:

Ethel Schell Larsen's Red Bluff Mill Site
No. 2, Docket 397, page 927 (AMC 43828), as
designated in U.S. Mineral Survey No. 4788, B.

The mailing address of the owner of the mill site is stated above, and the mailing address of the lessee of said mill site, Host Ventures Limited, is:

Suite 2380
1055 West Hastings
Vancouver, British Columbia
Canada V6E 2E9.

The mill site herein described is a claim-related site and will continue to be used for mining or milling purposes.

B. L. M. AZ STATE OFFICE

DEC 7 1981

10:00 A.M.

PHOENIX, ARIZONA

This notice will be recorded in the office of the County Recorder of Gila County, Arizona, on or before December 29, 1981, and a copy hereof filed for record in the State Office of the Bureau of Land Management on or before December 29, 1981.

Very truly yours,


Charles E. Marshall

DATE: 12-4-81

The foregoing instrument was acknowledged before me this 4th day of December, 1981, by Charles E. Marshall.


Notary Public

My Commission Expires:

May 22, 1983

STATE OF ARIZONA, County of Gila, ss;

I do hereby certify that the within instrument was filed and recorded at request of Ryley, Harlock, and Ralston

Date Dec. 4, 1981 Time 3:30 P. M., Docket 553 Official Records Page s 604 and 605

Records of Gila County, Arizona.

WITNESS my hand and official seal the day and year first above written.

INDEXED

MARY V. DE PAOLI, County Recorder

MICROFILMED

By

Celinda Campos

Deputy.

PAGED

COMPARED

NOTICE OF INTENTION TO HOLD MILL SITE

RECEIVED
B. L. M. AZ STATE OFFICE

DEC 17, 1981

10:00 A.M.

PHOENIX, ARIZONA

Charles E. Marshall
Suite 707
Luhrs Building
11 West Jefferson
Phoenix, Arizona 85003

Bureau of Land Management
2400 Valley Bank Center
Phoenix, Arizona 85073

Re: Notice of Intention to Hold Mill Site

Ladies and Gentlemen:

This notice of intention to hold mill site is filed for record pursuant to section 314(a)(1) of the Federal Land Policy and Management Act, 43 C.F.R. § 3833.2-3, and other applicable regulations, to advise you that the under-signed intends to hold the mill site described as:

That certain mill site situated in the Fluorine Mining District, Gila County, Arizona, the name of which and the book and page of record as the same appear in the office of the County Recorder of Gila County, Arizona, wherein the location notice thereof is recorded, and the BLM serial number of which, are as follows:

Ethel Schell Larsen's Red Bluff Mill Site No. 2, Docket 397, page 927 (AMC 43828), as designated in U.S. Mineral Survey No. 4788, B.

The mailing address of the owner of the mill site is stated above, and the mailing address of the lessee of said mill site, Host Ventures Limited, is:

Suite 2380
1055 West Hastings
Vancouver, British Columbia
Canada V6E 2E9.

The mill site herein described is a claim-related site and will continue to be used for mining or milling purposes.


This notice will be recorded in the office of the County Recorder of Gila County, Arizona, on or before December 29, 1981, and a copy hereof filed for record in the State Office of the Bureau of Land Management on or before December 29, 1981.

Very truly yours,

Charles E. Marshall
Charles E. Marshall

DATE: 12-4-81

The foregoing instrument was acknowledged before me this 4th day of December, 1981, by Charles E. Marshall.



Michael J. Brooks
Notary Public

My Commission Expires:
May 22, 1983

RECEIVED
B. L. MAZ STATE OFFICE
DEC 17, 1981
10:00 A.M.
PHOENIX, ARIZONA

RECEIVED
B. ILL. STATE OFFICE
DEC 7 1981
10:00 A.M.
PHOENIX, ARIZONA

NOTICE OF INTENTION TO HOLD MILL SITE

Charles E. Marshall
Suite 707
Luhrs Building
11 West Jefferson
Phoenix, Arizona 85003

Bureau of Land Management
2400 Valley Bank Center
Phoenix, Arizona 85073

updated

Re: Notice of Intention to Hold Mill Site

Ladies and Gentlemen:

This notice of intention to hold mill site is filed for record pursuant to section 314(a)(1) of the Federal Land Policy and Management Act, 43 C.F.R. § 3833.2-3, and other applicable regulations, to advise you that the undersigned intends to hold the mill site described as:

That certain mill site situated in the Fluorine Mining District, Gila County, Arizona, the name of which and the book and page of record as the same appear in the office of the County Recorder of Gila County, Arizona, wherein the location notice thereof is recorded, and the BLM serial number of which, are as follows:

Ethel Schell Larsen's Red Bluff Mill Site
No. 1, Docket 397, page 925 (AMC 43827), as designated in U.S. Mineral Survey No. 4788, A.

The mailing address of the owner of the mill site is stated above, and the mailing address of the lessee of said mill site, Host Ventures Limited, is:

Suite 2380
1055 West Hastings
Vancouver, British Columbia
Canada V6E 2E9.

The mill site herein described is a claim-related site and will continue to be used for mining or milling purposes.

DEC 7 1981

10:00 A.M.

PHOENIX, ARIZONA

This notice will be recorded in the office of the County Recorder of Gila County, Arizona, on or before December 29, 1981, and a copy hereof filed for record in the State Office of the Bureau of Land Management on or before December 29, 1981.

Very truly yours,

Charles E. Marshall
Charles E. Marshall

DATE: 12-4-81

The foregoing instrument was acknowledged before me this 4th day of December, 1981, by Charles E. Marshall.

Michael J. Buzby
Notary Public

My Commission Expires:

May 27, 1983

STATE OF ARIZONA, County of Gila, ss;

I do hereby certify that the within instrument was filed and recorded at request of Ryley, Harlock and Ralston

Date Dec. 4, 1981 Time 3:30 P. M., Docket 553 Official Records Page S 602 & 603

Records of Gila County, Arizona.

WITNESS my hand and official seal the day and year first above written.

MARY V. DE PAOLI, County Recorder

43827

*Ryley, Harlock & Ralston
attys. at law
AZ Bank Bldg. - 26th floor
Phx, AZ 85003*

INDEXED

MICROFILMED

PAGED

By *Pelina J. Campos* Deputy.

NOTICE OF INTENTION TO HOLD MILL SITE

**RECEIVED
B. L. LAZ STATE OFFICE**

DEC 15 1981

10:00 AM

PHOENIX, ARIZONA

Charles E. Marshall
Suite 707
Luhrs Building
11 West Jefferson
Phoenix, Arizona 85003

Bureau of Land Management
2400 Valley Bank Center
Phoenix, Arizona 85073

Re: Notice of Intention to Hold Mill Site

Ladies and Gentlemen:

This notice of intention to hold mill site is filed for record pursuant to section 314(a)(1) of the Federal Land Policy and Management Act, 43 C.F.R. § 3833.2-3, and other applicable regulations, to advise you that the under-signed intends to hold the mill site described as:

That certain mill site situated in the Fluorine Mining District, Gila County, Arizona, the name of which and the book and page of record as the same appear in the office of the County Recorder of Gila County, Arizona, wherein the location notice thereof is recorded, and the BLM serial number of which, are as follows:

Ethel Schell Larsen's Red Bluff Mill Site
No. 1, Docket 397, page 925 (AMC 43827), as designated in U.S. Mineral Survey No. 4788, A.

The mailing address of the owner of the mill site is stated above, and the mailing address of the lessee of said mill site, Host Ventures Limited, is:

Suite 2380
1055 West Hastings
Vancouver, British Columbia
Canada V6E 2E9.

The mill site herein described is a claim-related site and will continue to be used for mining or milling purposes.

This notice will be recorded in the office of the County Recorder of Gila County, Arizona, on or before December 29, 1981, and a copy hereof filed for record in the State Office of the Bureau of Land Management on or before December 29, 1981.

Very truly yours,

Charles E. Marshall
Charles E. Marshall

DATE: 12-4-81

The foregoing instrument was acknowledged before me this 4th day of December, 1981, by Charles E. Marshall.



Michael A. Murphy
Notary Public

My Commission Expires:

May 22, 1983

RECEIVED
B. L. M. AZ STATE OFFICE
DEC 17, 1981
10:00 A.M.
PHOENIX, ARIZONA

43827-28
and notice

LAW OFFICES
RILEY, CARLOCK & RALSTON
A PROFESSIONAL ASSOCIATION

26TH FLOOR, THE ARIZONA BANK BUILDING
101 NORTH FIRST AVENUE
PHOENIX, ARIZONA 85003
602/256-7701

FRANCIS J. RYLEY
JOSEPH P. RALSTON
WILLIAM F. WILDER
W. JOHN LISCHER
JAMES D. O'NEIL
JOHN W. WALL
DAVID L. CASE
PAUL M. B. DE BLANK
RONALD F. LARSON
ROLAND J. LAVALLEE
ABIGAIL CARSON BERGER

GEORGE READ CARLOCK
SAM P. APPLEWHITE III
N. WARNER LEE
RAYMOND M. HUNTER
CHARLES L. CHESTER
JAMES E. BROPHY III
JAMES M. MARLAR
A. DANIEL SHEFFIELD, JR.
MICHAEL J. BROPHY
STEPHEN R. KAUFMANN
DAVID J. HAMILTON

SUN CITY OFFICE
10451 PALMERAS DRIVE
BELL PLAZA PROFESSIONAL BLDG.
SUN CITY, ARIZONA 85373

January 8, 1981

RECEIVED
STATE OFFICE
JAN 12 2 17 PM '81
PHOENIX, ARIZONA

Hand Delivered

Bureau of Land Management
2400 Valley Bank Center
Phoenix, Arizona 85073

Gentlemen:

Enclosed for your information are copies of two recorded notices of intention to hold mill site and copies of two affidavits of labor performed and improvements made.

All of the enclosed documents were filed with your office on December 8, 1980, at 1:38 p.m. The documents are being refiled so that your records will accurately reflect that the enclosed documents were recorded with the Gila County Recorder on December 8, 1980.

Very truly yours,

Michael J. Brophy

MJB:pl

Enclosures

cc: Andrew F. B. Milligan
Charles E. Marshall
W. T. Elsing

STATE OF ARIZONA, County of Gila, ss;

I do hereby certify that the within instrument filed and recorded at request of Michael J. Brophy

Date Dec. 8, 1980 Time 3:10 P. M., Docket 521 Official Records Pages 15 & 16

Records of Gila County, Arizona.

WITNESS my hand and official seal the day and year first above written.

Michael J. Brophy, Atty
 Ryley, Carlock + Ralston, P.A. -
 26th Floor, The AZ Bldg,
 101 N. First Ave
 Phoenix, AZ 85003

MARY V. DE PAOLI, County Recorder

By Kathryn A. Elouby Deputy.NOTICE OF INTENTION TO HOLD MILL SITE

Charles E. Marshall
 7th Floor
 Luhrs Building
 Phoenix, Arizona 85003

Bureau of Land Management
 2400 Valley Bank Center
 Phoenix, Arizona 85073

Re: Notice of Intention to Hold Mill Site

Ladies and Gentlemen:

This notice of intention to hold mill site is filed for record pursuant to section 314(a)(1) of the Federal Land Policy and Management Act, and 43 C.F.R. § 3833.2-3 and other applicable regulations, to advise you that the undersigned intends to hold the mill site described as:

That certain mill site situated in the Fluorine Mining District, Gila County, Arizona, the name of which and the book and page of record as the same appear in the office of the County Recorder of Gila County, Arizona, wherein the location notice thereof is recorded, and the BLM serial number of which, are as follows:

Ethel Schell Larsen's Red Bluff Mill
 Site No. 1, Docket 397, page 925
 (AMC 43827), as designated in U.S.
 Mineral Survey No. 4788, A.

The mailing address of the owner of the mill site is stated above, and the mailing address of the lessee of said mill site, Host Ventures Limited, is:

Suite 2380
 1055 West Hastings
 Vancouver, British Columbia
 Canada V6E 2E9.

RECEIVED
 B.L.M. AZ STATE OFFICE
 PHOENIX, ARIZONA
 JAN 12 2 17 PM '81

Recorded copy of document
 rec'd 12/8/1980

MJB07L

The mill site herein described is a claim-related site and will continue to be used for mining or milling purposes.

Very truly yours,

Charles E. Marshall
Charles E. Marshall

DATE: 12-8-80

The foregoing instrument was acknowledged before me this 8th day of December, 1980, by Charles E. Marshall.

Michael J. Murphy
Notary Public

My Commission Expires:

May 22, 1983



RECEIVED
P.L.M. AZ STATE OFFICE
JAN 12 2 17 PM '81
PHOENIX, ARIZONA

STATE OF ARIZONA, County of Gila, ss; I do hereby certify that the within instrument filed and recorded at request of Michael J. Brophy

Date Dec. 8, 1980 Time 3:10 P. M., Docket 521 Official Records Page s 17 & 18
Records of Gila County, Arizona.

WITNESS my hand and official seal the day and year first above written.

MARY V. DE PAOLI, County Recorder

Michael J. Brophy

By *Kathryn A. Elouby* Deputy.

NOTICE OF INTENTION TO HOLD MILL SITE

Charles E. Marshall
7th Floor
Luhrs Building
Phoenix, Arizona 85003

Bureau of Land Management
2400 Valley Bank Center
Phoenix, Arizona 85073

Re: Notice of Intention to Hold Mill Site

Ladies and Gentlemen:

This notice of intention to hold mill site is filed for record pursuant to section 314(a)(1) of the Federal Land Policy and Management Act, and 43 C.F.R. § 3833.2-3 and other applicable regulations, to advise you that the under- signed intends to hold the mill site described as:

That certain mill site situated in the Fluorine Mining District, Gila County, Arizona, the name of which and the book and page of record as the same appear in the office of the County Recorder of Gila County, Arizona, wherein the location notice thereof is recorded, and the BLM serial number of which, are as follows:

Ethel Schell Larsen's Red Bluff Mill
Site No. 2, Docket 397, page 927
(AMC 43828), as designated in U.S.
Mineral Survey No. 4788, B.

The mailing address of the owner of the mill site is stated above, and the mailing address of the lessee of said mill site, Host Ventures Limited, is:

Suite 2380
1055 West Hastings
Vancouver, British Columbia
Canada V6E 2E9.

RECEIVED
BLM AZ STATE OFFICE
PHOENIX, ARIZONA
JAN 12 2 17 PM '81

MJB07M

*Recorded copy of document
rec'd 12/8/1980*


The mill site herein described is a claim-related site and will continue to be used for mining or milling purposes.

Very truly yours,

Charles E. Marshall
Charles E. Marshall

DATE: 12-5-80

The foregoing instrument was acknowledged before me this 8th day of December, 1980, by Charles E. Marshall.



Michael J. Murphy
Notary Public

My Commission Expires:
May 22, 1983

AMC 43827

updated
2-23-87
neg

RECEIVED
B.L.M. AZ STATE OFFICE
DEC 8 1 38 PM '80
PHOENIX, ARIZONA

NOTICE OF INTENTION TO HOLD MILL SITE

Charles E. Marshall
7th Floor
Luhrs Building
Phoenix, Arizona 85003

Bureau of Land Management
2400 Valley Bank Center
Phoenix, Arizona 85073

Re: Notice of Intention to Hold Mill Site

Ladies and Gentlemen:

This notice of intention to hold mill site is filed for record pursuant to section 314(a)(1) of the Federal Land Policy and Management Act, and 43 C.F.R. § 3833.2-3 and other applicable regulations, to advise you that the undersigned intends to hold the mill site described as:

That certain mill site situated in the Fluorine Mining District, Gila County, Arizona, the name of which and the book and page of record as the same appear in the office of the County Recorder of Gila County, Arizona, wherein the location notice thereof is recorded, and the BLM serial number of which, are as follows:

Ethel Schell Larsen's Red Bluff Mill
Site No. 1, Docket 397, page 925
(AMC 43827), as designated in U.S.
Mineral Survey No. 4788, A.

The mailing address of the owner of the mill site is stated above, and the mailing address of the lessee of said mill site, Host Ventures Limited, is:


Suite 2380
1055 West Hastings
Vancouver, British Columbia
Canada V6E 2E9.

ack
2-23-87
neg

MJB07L


The mill site herein described is a claim-related site and will continue to be used for mining or milling purposes.

Very truly yours,


Charles E. Marshall


DATE: 12-8-80

The foregoing instrument was acknowledged before me this 8th day of December, 1980, by Charles E. Marshall.


Notary Public

My Commission Expires:

May 22, 1983



AMC 43828

RECEIVED
B.L.M. AZ STATE OFFICE
DEC 8 1 38 PM '80
PHOENIX, ARIZONA

NOTICE OF INTENTION TO HOLD MILL SITE

Charles E. Marshall
7th Floor
Luhrs Building
Phoenix, Arizona 85003

Bureau of Land Management
2400 Valley Bank Center
Phoenix, Arizona 85073

Re: Notice of Intention to Hold Mill Site

Ladies and Gentlemen:

This notice of intention to hold mill site is filed for record pursuant to section 314(a)(1) of the Federal Land Policy and Management Act, and 43 C.F.R. § 3833.2-3 and other applicable regulations, to advise you that the undersigned intends to hold the mill site described as:

That certain mill site situated in the Fluorine Mining District, Gila County, Arizona, the name of which and the book and page of record as the same appear in the office of the County Recorder of Gila County, Arizona, wherein the location notice thereof is recorded, and the BLM serial number of which, are as follows:

Ethel Schell Larsen's Red Bluff Mill
Site No. 2, Docket 397, page 927
(AMC 43828), as designated in U.S.
Mineral Survey No. 4788, B.

The mailing address of the owner of the mill site is stated above, and the mailing address of the lessee of said mill site, Host Ventures Limited, is:

Suite 2380
1055 West Hastings
Vancouver, British Columbia
Canada V6E 2E9.

updated 2-23-81

ack
2-23-81
reg

MJB07M


The mill site herein described is a claim-related site and will continue to be used for mining or milling purposes.

Very truly yours,


Charles E. Marshall


DATE: 12-8-80

The foregoing instrument was acknowledged before me this 8th day of December, 1980, by Charles E. Marshall.


Notary Public

My Commission Expires:

May 22, 1983



43-29-43832
OK to
Process
OSC

LAW OFFICES
W. T. ELSING
34 WEST MONROE, SUITE 202
PHOENIX, ARIZONA 85003
TELEPHONE (602) 253-2191

RECEIVED
B.L.M. AZ STATE OFFICE

OCT 26 1979

October 24, 1979

10:00 A.M.
PHOENIX, ARIZONA

Bureau of Land Management
Arizona State Office
2400 Valley Bank Center
Phoenix, Arizona 85073

Dear Sirs:

We are enclosing an Affidavit of Labor on the Ethel Schell Larsen Red Bluff claims. We, heretofore, prior to October 22, 1979, delivered to you a copy of this, but we did not, at that time, have the recording data.

Yours sincerely,

W. T. Elsing

W. T. ELSING

WTE:mc

Enclosure

*Associate with
unrecorded copy*

Affidavit of Labor Performed and Improvements Made

RECEIVED
B.L.M. AZ STATE OFFICE

STATE OF ARIZONA, }
County of Maricopa } ss.

OCT 26 1979

CHARLES E. MARSHALL 10:00 A.M. being duly sworn, deposes and says that he is a citizen of the United States and more than twenty-one years of age, and resides at 4214 E. St. Joseph's Way, Phoenix, Maricopa County, State of Arizona, and is personally acquainted with the mining claim known as See below

mining claim, situate in Fluorine Mining District, County of Gila, State of Arizona, the location notice of which is recorded in the office of the County Recorder of said County, in Book of Records of Mines, at page; that between the 2nd day of September, A. D. 1978, and the 31st day of August A. D. 1979, at least Five Thousand (\$5000.00) dollars worth of work and improvements were done and performed upon said claim, not including the location work of said claim. Such work and improvements were made by and at the expense of Wyoming Mineral Corporation in behalf of Charles E. Marshall

owner of said claim for the purpose of complying with the laws of the United States pertaining to assessment of annual work, and Joe Arnett Aneas Construction Co., Rt. Box 17, Globe, Arizona 85501; Venture Drilling Co., P.O. Box 50325, Tucson, Arizona 85703; Connors Drilling Co., 770 W. Hampton, Denver, Colorado were the men employed by said Wyoming Mineral Corporation and who labored upon said claim, did said work and improvements, the same being as follows, to-wit: Road construction, drill site preparation and drilling by air hammer.

CLAIMS	DOCKET	PAGE	BLM NOS.
Ethel Schell Larsen's Red Bluff No. 4	397	929	A MC 43829
Ethel Schell Larsen's Red Bluff No. 5	397	931	thru
Ethel Schell Larsen's Red Bluff No. 6	397	933	A MC 43832
Ethel Schell Larsen's Red Bluff No. 7	397	935	

Subscribed and sworn to before me this 24th day of September A. D. 1979

(My commission expires 9-22-80)

Charles E. Marshall
J. L. McClary
Notary Public

445244

Affidavit of
Labor Performed and
Improvements Made

Instrument was filed and recorded at the request
of Charles E. Marshall on September 24, 1979,
at 2:20 p.m. in Docket 483 on pages 635 & 636

INDEXED
MICROFILMED
PAGED
COMPARED

Charles E. Marshall
6th Floor Luhrs Towers
Phoenix, Arizona 85003

LAW OFFICES
W. T. ELSING
34 WEST MONROE, SUITE 202
PHOENIX, ARIZONA 85003



Bureau of Land Management
Arizona State Office
2400 Valley Bank Center
Phoenix, Arizona 85073

43829
43832

Affidavit of Labor Performed and Improvements Made

STATE OF ARIZONA, }
County of Maricopa } ss.

CHARLES E. MARSHALL being duly sworn, deposes and says that he is a citizen of the United States and more than twenty-one years of age, and resides at 4214 E. St. Josephs Way, Phoenix, Maricopa County, State of Arizona, and is personally acquainted with the mining claim known as See below

mining claim, situate in Fluorine Mining District, County of Gila, State of Arizona, the location notice of which is recorded in the office of the County Recorder of said County, in Book of Records of Mines, at page; that between the 2nd day of September, A. D. 1978, and the 31st day of August A. D. 1979, at least Five Thousand (\$5000.00) dollars worth of work and improvements were done and performed upon said claim, not including the location work of said claim. Such work and improvements were made by and at the expense of Wyoming Mineral Corporation in behalf of Charles E. Marshall

owner of said claim for the purpose of complying with the laws of the United States pertaining to assessment of annual work, and Joe Arnett Aneas Construction Co., Rt. Box 17, Globe, Arizona 85501; Venture Drilling Co., P.O. Box 50325, Tucson, Arizona 85703; Connors Drilling Co., 770 W. Hampten, Denver, Colorado Wyoming Mineral Corporation were the men employed by said owner and who labored upon said claim, did said work and improvements, the same being as follows, to-wit: Road construction, drill site preparation and drilling by air hammer.

CLAIMS	DOCKET	PAGE	BLM NOS.
Ethel Schell Larsen's Red Bluff No. 4	397	929	A MC 43829
Ethel Schell Larsen's Red Bluff No. 5	397	931	thru
Ethel Schell Larsen's Red Bluff No. 6	397	933	A MC 43832
Ethel Schell Larsen's Red Bluff No. 7	397	935	

RECEIVED
B.L.M. AZ STATE OFFICE
OCT 1 10 43 AM '79
PHOENIX, ARIZONA

2012/10/21/22

Charles E. Marshall

Subscribed and sworn to before me this 24th day of September A. D. 1979

(My commission expires 9-22-80) *J. P. McClelland* Notary Public.

\$3.00
3:00
c

Charles E. Marshall
6th Floor Luhrs Towers
Phoenix, AZ. 85003

445244

**Affidavit of
Labor Performed and
Improvements Made**

Dated....., 19.....

STATE OF ARIZONA }
County of ~~Maricopa~~ ^{Gila} } ss.

I hereby certify that the within instrument was filed and recorded at request of Charles E. Marshall on Sept. 24, 1979

~~Back~~ at 3:00 P. M.

In Docket 483

on page.s. 635 & 636

Witness my hand and official seal the day and year aforesaid.

MARY V. DE PAOLI
County Recorder.

By /s/ Kathryn A. Elowitz
Deputy Recorder.

NOTICE!!

These documents have been scanned!

Do not place un-scanned documents beneath this notice!

Do not remove this notice from this file!

GPO Jacket No. 560-102
Print Order 61549
Rise Business Services, LLC
Job=AZ15 9/20/2019



Box Number= AZ15267



Claim Begin-End: AMC043827-AMC043832

5 Miscellaneous



AZ15267-3

AMC041648-AMC044189

**NO
DOCUMENTS
FOUND**

**NO DOCUMENTS FOUND
NO DOCUMENTS FOUND**

NOTICE!!

These documents have been scanned!

Do not place un-scanned documents beneath this notice!

Do not remove this notice from this file!

GPO Jacket No. 560-102
Print Order 61549
Rise Business Services, LLC
Job=AZ15 9/20/2019



Box Number= AZ15267



Claim Begin-End: AMC043827-AMC043832

6 Location Notices-Amendments and Supporting Documents



AZ15267-3

AMC041648-AMC044189

BOND

43827

43827

2

LAW OFFICES

W. T. ELSING

34 WEST MONROE, SUITE 202
PHOENIX, ARIZONA 85003

TELEPHONE 253-2191
AREA CODE 602

G. W. SHUTE
(1876-1962)

August 28, 1979

Bureau of Land Management
Valley Center Building
Phoenix, Arizona

Re: Serial Number

Name of Claim

A MC 43827 thr
A MC 43828

RECEIVED
B.L.M. AZ STATE OFFICE

Ethel Schell Larsen's
Red Bluff Mill Site
No. 1 & No. 2

A MC 43829 thru
A MC 43832

AUG 28 1979
10:00 A.M.
PHOENIX, ARIZONA

Ethel Schell Larsen's
Red Bluff No. 4
thru No. 7

Dear Sirs:

The above location notices for the above claims which were heretofore sent to you are amended notices. We now deliver to you copies of the original location notices, a copy of a "Mine Purchase Agreement" dated October 26, 1974 between Ethel Schell Larsen, Seller, and Charles E. Marshall, Buyer; and a Notice of Intention to Hold Millsites.

Yours sincerely,

W. T. Elsing

W. T. ELSING

WTE:dh
encls.

updated - file

*acknowledged
8-31-79
BR*

Stuart's
ERASABLE

200
1:15
C

362001

DOCKET 335 PAGE 859

STATE OF ARIZONA, County of Gila, ss:
I do hereby certify that the within instrument was filed and recorded at request of Ethel Schell Larsen
Date Feb. 20, 1973 Time 1:15 P.-M. Docket 335 Official Records Page 859
Records of Gila County, Arizona.

WITNESS my hand and official seal the day and year first above written.
Ethel Schell Larsen
Young Star Route, #40 INDEXED DORIS PARKIN, County Recorder
Globe, Az., 85501 PAGED By Mary H. DePaulis Deputy.

LOCATION NOTICE
OF
MILL-SITE CLAIM

This mill-site claim, the name of which is the Walnut No. 1 mill-site claim, was located by the undersigned Ethel Schell Larsen on the 12th day of February 1973, for the purpose of mining and milling and reducing the ores of the Walnut and Red Bluff lode Mining claims, situated and located in the Fluorine Mining District, in Gila County, State of Arizona. The exterior boundaries of said mill-site claim are as follows:

vis:
Beginning at a monument, where this notice is posted, which is the NW corner of Walnut No. 1 mill-site claim, and the Southerly end-center of Walnut No. 1 lode mining claim, at point about three hundred feet in a Southerly direction from Walnut Spring, thence Easterly 520 feet to the NE corner. Thence Southerly 424 feet to the SE corner, thence Westerly 520 feet to the SW corner, thence Northerly 424 feet to the place of beginning.

This location may be more generally described as follows: about 10 miles in a Northerly direction from Salt River Bridge, on the Young Road. It is located in SE 1/4 Section 31 T.5N., R.14E.

Dated and posted on the ground the day and year first above written

RECEIVED
B.L.M. AZ STATE OFFICE

AUG 28 1979
10:00 A.M.
PHOENIX, ARIZONA

Ethel Schell Larsen

332
1:15
C

362002

DOCKET 335 PAGE 860

STATE OF ARIZONA, County of Gila, ss:
I do hereby certify that the within instrument was filed and recorded at request of Ethel Schell Larsen
Date Feb. 20, 1973 Time 1:15 P., M., Docket 335 Official Records Page 860,
Records of Gila County, Arizona.

WITNESS my hand and official seal the day and year first above written.

DORIS PARKIN, County Recorder

INDEXED

By Mary V. DePaoli, Deputy.

PAGED
LOCATION NOTICE
OF
MILL-SITE CLAIM

This mill-site claim, the name of which is the Walnut No. 2 mill-site claim, was located by the undersigned Ethel Schell Larsen on the 12th day of February 1973, for the purpose of mining and milling and reducing the ores of the Walnut and Red Bluff lode mining claims, situated and located in the Fluorine Mining District, in Gila County, State of Arizona. The exterior boundaries of said mill-site claim are as follows:

viz:

Beginning at monument, where this notice is posted, which is the NW Corner of Walnut No. 2 mill-site claim, identical with the SW corner of Walnut No. 1 mill-site claim, thence Easterly 520 feet to the NE corner identical with the SE corner of Walnut No. 1 mill-site claim, thence Southerly 424 feet to the SE corner, thence Westerly 520 feet to the SW corner, thence Northerly 424 feet to the place of beginning.

This location may be more generally described as follows; about 10 miles in a Northerly direction from Salt River Bridge, on the Young Road. It is located in SE $\frac{1}{4}$ Section 31 T. 5N., R. 14 E.

Dated and posted on the ground the day and year first above written.

RECEIVED
B.L.M. AZ STATE OFFICE

AUG 28 1979

10:00 A.M.
PHOENIX, ARIZONA

Ethel Schell Larsen

RECEIVED
B.L.M. AZ STATE OFFICE

AUG 28 1979

10:00 A.M.
PHOENIX, ARIZONA

STATE OF ARIZONA, County of Gila, 362903
I do hereby certify that the within instrument was filed and recorded at request of Ethel Schell Larsen
Date Feb. 20, 1973 Time 1:15 P.M. District 335 Official Records Page 861.

WITNESS my hand and official seal the day and year first above written.

INDEXED DORIS PARKIN, County Recorder

PAGED

by Mary H. DePaulo, Deputy

LOCATION NOTICE

Lode Mining Claim

This mining claim, the name of which is the Walnut No. 1
mining claim, was located by the undersigned Ethel Schell Larsen
on the 12th day of February 1973
This claim is 150 feet long and 600 feet wide, and the point of discovery
is 250 feet from the westerly end and 1050 feet from
the Southerly end of this claim.

The general course of this claim is from North to South
This claim is situated and located in the Flourish
Mining District, in Gila County, State of Arizona, about 10 miles
South direction from Salt River Bridge
on the Young Road It is located in SE 1/4
Sec. 31, T. 5N., R. 14E.

Detached and posted on the ground the day and year first above written.

Ethel Schell Larsen

RECEIVED
B.L.M. AZ STATE OFFICE
AUG 28 1979
10:00 A.M.
PHOENIX, ARIZONA

372
1:15
c

382004

BOOK 335 PAGE 862

STATE OF ARIZONA, County of Gila, ss:
I do hereby certify that the within instrument was filed and recorded at request of Ethel Schell Larsen

Date Feb. 20, 1973 Time 1:15 P. M. Docket 335 Official Records Page 862
Records of Gila County, Arizona.

WITNESS my hand and official seal the day and year first above written.

INDEXED DORIS PARKIN, County Recorder

By Mary W. DePoe Deputy

PAGED

LOCATION NOTICE

Lode Mining Claim

This mining claim, the name of which is the Walnut No. 2
mining claim, was located by the undersigned Ethel Schell Larsen
on the 19th day of February, 1973

This claim is 1500 feet long and 600 feet wide, and the point of discovery
is 100 feet from the Westerly end and 1400 feet from
Southerly end of this claim.

The general course of this claim is from North to South

This claim is situated and located in the 4th section

Mining District, in Gila County, State of Arizona, about 10 miles
in a Westerly direction from Salt River Bridge,
on the main road. It is located in SE 1/4
Section 31 T. 5N. R. 14E.

Done and posted on the ground this day and year first above written.

Ethel Schell Larsen

RECEIVED
P.M. AZ STATE OFFICE
AUG 28 1973
10:00 A.M.
TUCSON, ARIZONA

RECEIVED
B.L.M. AZ STATE OFFICE

AUG 28 1979

10:00 A.M.
PHOENIX, ARIZONA

400
115
C

382005

DOCKET 335 PAGE 863

STATE OF ARIZONA, County of Gila, ss:

I do hereby certify that the within instrument was filed and recorded at request of Ethel Schell Larsen

Date 20 1973 Time 1:15 P. M. Docket 335 Official Records Page 863,
Records of Gila County, Arizona.

WITNESS my hand and official seal the day and year first above written.

Ethel Schell Larsen
Mining Claim, #40
Gila, Ariz., 85501

INDEXED DORIS PARKIN, Com. & Recorder

By Mary T. B. P. ... Deputy

PAGED

RECEIVED
D. M. AZ STATE OFFICE

LOCATION NOTICE

Lode Mining Claim

AUG 28 1973

1000 A.M.
GILIA, ARIZONA

This mining claim, the name of which is the Walnut No. 3

lode mining claim, was located by the undersigned Ethel Schell Larsen

on the 12th day of February 1973

This claim is 1500 feet long and 600 feet wide, and the point of discovery

is 600 feet from the Easterly end and 900 feet from

the Westerly end of this claim.

The general course of this claim is from East to West

This claim is situated and located in the Fluorine

Mineral District in Gila County, State of Arizona, about 14 miles

in a Northerly direction from Salt River Bridge, on

the Young Road. It is located in SE 1/4

Sec. 31 T. 5 N., R. 14 E

It joins the northerly end line of Walnut No. 1

and Walnut No. 2 Mining Claims.

Done and posted on the ground the day and year first above written.

Ethel Schell Larsen

Filed and recorded at the request of Ethel S. Larsen on the 29th day of September, 1950 at 40 minutes past 11 o'clock A. M.

Joseph Kinsman, County Recorder.

RECEIVED
BLM. AZ STATE OFFICE

AUG 28 1979

10:00 A.M.

PHOENIX, ARIZONA

Compared
175697

LOCATION NOTICE
LODE MINING CLAIM

This mining claim, the name of which is the Red Bluff No. 9 mining claim, was located by the undersigned Ethel Schell Larsen on the 29th day of Sept. 1950.

This claim is 1500 feet long and 600 feet wide, and the point of discovery is 300 feet from the Southerly end and 1200 feet from the Northerly end of this claim.

The general course of this claim is from South to North.

This claim is situated and located in the Florine Mining District, in Gila County, State of Arizona, about 1/2 mile in a Northerly direction from Walnut Springs. Joining the West side line of Red Bluff No. 8.

This claim is situated and located in the Florine Mining District, in Gila County, State of Arizona, about 1/2 mile in a Northerly direction from Walnut Springs.

The general course of this claim is from South to North.

This claim is 1500 feet long and 600 feet wide, and the point of discovery is 300 feet from the Southerly end and 1200 feet from the Northerly end of this claim.

This mining claim, the name of which is the Red Bluff No. 7 mining claim, was located by the undersigned Ethel Schell Larsen on the 29th day of Sept. 1950.

LOCATION NOTICE
LODE MINING CLAIM

Recorded in Book 49 of
Page 201 on Sept. 29th
1950, Gila County Recorder
Office, Arizona

Compared
175695

MINE PURCHASE AGREEMENT

1
2
3
4
5
6
7
8
9
10
11
12
13
14
15
16
17
18
19
20
21
22
23
24
25
26
27
28
29
30
31
32

RECEIVED
B.L.M. AZ STATE OFFICE
AUG 28 1979
10:00 A.M.
PHOENIX, ARIZONA

THIS AGREEMENT entered into this 26 day of October, 1974, by and between Ethel Schell Larsen, hereinafter referred to as "Seller" and Charles E. Marshall, hereinafter referred to as "Buyer".

Purchase Price. Seller does hereby sell and Buyer does hereby purchase the Red Bluff Mine, also known as the Red Bluff Mining Company, also known as the Larsen property, located in Gila County, Arizona, for the total sum of \$29,600.00 (TWENTY-NINE THOUSAND SIX HUNDRED DOLLARS). The purchase price shall be paid at the rate of \$500.00 (FIVE HUNDRED DOLLARS) or more per month commencing on the 1st day of November, 1974, and a like amount on the first day of each and every month thereafter until the total sum of \$29,600.00 has been paid. The purchase price shall bear no interest. The purchase price shall be further evidenced by a promissory note and shall be secured by a first mortgage on real property owned by Buyer and located on Workman Creek, Gila County, Arizona.

Property Description. The property herein referred to is more particularly described as follows:

Red Bluff Nos. 1 and 2 Millsites and the Red Bluff Nos. 3 through 13 and Rainbow Nos. 1 through 3 lode mining claims, together with Walnut Nos. 1, 2, and 3 lode mining claims and Walnut Nos. 1 and 2 Millsites located along the Young Road in Gila County, Arizona, and recorded in the Gila County Recorder's Office as follows:

<u>Name</u>	<u>Book</u>	<u>Page</u>	<u>Amended Locations</u>	<u>Docket</u>	<u>Page</u>
Red Bluff No. 1 Millsite	49	163			
Red Bluff No. 2 Millsite	49	164			

1
2
3
4
5
6
7
8
9
10
11
12
13
14
15
16
17
18
19
20
21
22
23
24
25
26
27
28
29
30
31
32

IN WITNESS WHEREOF, the parties have executed this agreement on the day and year first above written.

RECEIVED
B.L.M. AZ STATE OFFICE
AUG 28 1979
10:00 A.M.
PHOENIX, ARIZONA

SELLER: Ethel Schell Larsen
Ethel Schell Larsen
BUYER: Charles E. Marshall
Charles E. Marshall

STATE OF ARIZONA)
County of Maricopa) ss. On this the 26 day of October,
1974, before me, a Notary Public, in
and for the County of Maricopa State
of Arizona, personally appeared ETHEL SCHELL LARSEN, known to me to
be the person whose name is subscribed to the within instrument
and acknowledged that she executed the same for the purposes
therein contained.

IN WITNESS WHEREOF, I hereunto set my hand and official seal.

Patricia Husack
Notary Public

My comm. expires:
2-3-78

STATE OF ARIZONA)
County of Maricopa) ss. On this the 26 day of October,
1974, before me, a Notary Public, in
and for the County of Maricopa, State
of Arizona, personally appeared CHARLES E. MARSHALL, known to me
to be the person whose name is subscribed to the within instrument
and acknowledged that he executed the same for the purposes therein
contained.

IN WITNESS WHEREOF, I hereunto set my hand and official seal.

Patricia Husack
Notary Public

My comm. expires:
2-3-78

BC

June 25, 1979

Charles E. Marshall
c/o W. T. Elsing
34 West Monroe, Suite 712
Phoenix, AZ 85003

Dear Sir:

This letter is to identify the serial numbers we have assigned to your amended mining claim location notices filed in this office on June 7, 1979.

<u>Serial Number</u>	<u>Name of Claim</u>
A MC 43827 thru A MC 43828	Ethel Schell Larsen's Red Bluff Mill Site No. 1 & No. 2
A MC 43829 thru A MC 43832	Ethel Schell Larsen's Red Bluff No. 4 thru No. 7

Please refer to the claim names and the respective serial numbers in any future correspondence.

Regulations in 43 CFR 3833.1-2 (copy enclosed) require a copy of the original location notice be filed for recording with the Bureau of Land Management as well as the latest amendment. Please furnish a copy of the original location notices for the above claims.

Your location notices for the above claims are not complete for the reason shown above. Failure to furnish original location notices will cause a decision to be issued which rejects your filings and it will be necessary for you to refile under the requirements of 43 CFR 3833.1-2.

We are enclosing a chart showing requirements for filing affidavits of assessment work or notice of intention to hold mining claims.

Sincerely yours,

/s/ Theresa A. Carmack

Acting Chief, Branch of Records
and Data Management

Enclosure
PBailey:lm:6/25/1979

RECEIVED "AMENDED" NOTICE OF LOCATION
B.L.M. AZ STATE

JUN 7 11 09 AM '79 MILL SITE CLAIM

PHOENIX, ARIZONA (See Sections 2301 - 2324, Inclusive, Public Resources Code)

A MC 43827

TO WHOM IT MAY CONCERN: Please take notice that:

The name of this claim is Ethel Schell Larsen's Red Bluff Mill Site No. 1

The name of the locator of said claim is:

Charles E. Marshall, a citizen of the U.S.

The said locator does hereby declare and publish as a legal notice that he is (he - they) (is - are)

the proprietor of a vein or lode claim, or mine, or the owner of a quartz mill or reduction works, and has a valid right to the occupation, possession and enjoyment of all and singular that tract or parcel of nonmineral land not exceeding five acres, situate, lying and being in Section 31 Township 5 N. Range 14 E. G. & S. R. Meridian, in the County of Gila, State of Arizona, bounded and described as follows:

The Ethel Schell Larsen's Red Bluff Mill Site No. 1 Mill Site, COMMENCING at Corner No. 1, the SW. Cor. a stone monument; thence N. 41° E., 423 ft. to a stone monument, the NW. Cor. No. 2; thence S. 58° E., 520 " " " " " NE. Cor. " 3; " S. 41° W., 423 " " " " " SE. " " 4; " N. 58° W., 520 " to the place of beginning. From the SW. cor. No. 1, the south 1/4 sec. cor. of Sec. 31, T. 5 N., R. 14 E., G. & S. R.M., bears S 45° 53' 30" W., 498.92 ft. dist.

together with all and singular the hereditaments and appurtenances thereunto belonging or in anywise appertaining.

The aforesaid Mill Site consists of 4.945 acres or 217,582 sq. feet claimed and was located this 29 day of Mar, 1976.

The date of the discovery and posting of this Notice is the 29 day of Mar, 1976.

IN WITNESS WHEREOF, the said parties have hereunto set their hands and seals, this 29 day of Mar, 1976.

WITNESSES: 1

LOCATORS: 2

This is an "Amended Location Notice" at the Red Bluff Mill Site claim, located by Ethel Schell Larsen on the 12th day of Feb, 1973 and recorded in Dkt. 335, page 859 in the office of the County Recorder of the aforesaid County of Gila.

Charles E. Marshall
Charles E. Marshall
Agent

DO NOT RECORD

1 Witnesses are optional and are not required.
2 Public Resources Code - Section 2313 reads, in part, as follows: "Within 90 days after the posting of his notice of location upon a . . . Mill Site Claim . . . the locator shall record a true copy of the notice together with a statement of the markings of the boundaries as required in this chapter, and of the performance of the required discovery work, in the office of the county recorder of the county in which such claim is situated. The county recorder shall receive a fee of one dollar (\$1) for this service."

500
510
C

STATE OF ARIZONA, County of Gila, ss: **399720**
I do here by certify that the within instrument was filed and recorded at request of **Charles E. Marshall**
Date **Mar. 24, 1976** Time **5:00 P. M.**, Docket **397** Official Records Page **925**
Records of Gila County, Arizona.

WITNESS my hand and official seal the day and year first above written.

MARY V. DE PAOLI, County Recorder

By *Kathryn A. Clowitz* Deputy

A MC 43827

RECEIVED
BIRMINGHAM STATE OFFICE
JUN 7 11 09 AM '79
PHOENIX, ARIZONA

A MC 43828

RED BLUFF NO. 6
Sur. No. 4468A
Ethel Schell Larsen's
Red Bluff No. 6


Ethel Schell Larsen's
Red Bluff No. 7

Ethel Schell Larsen's
Red Bluff No. 5

RED BLUFF NO. 5
Sur. No. 4468A

Ethel Schell Larsen's
Red Bluff No. 4

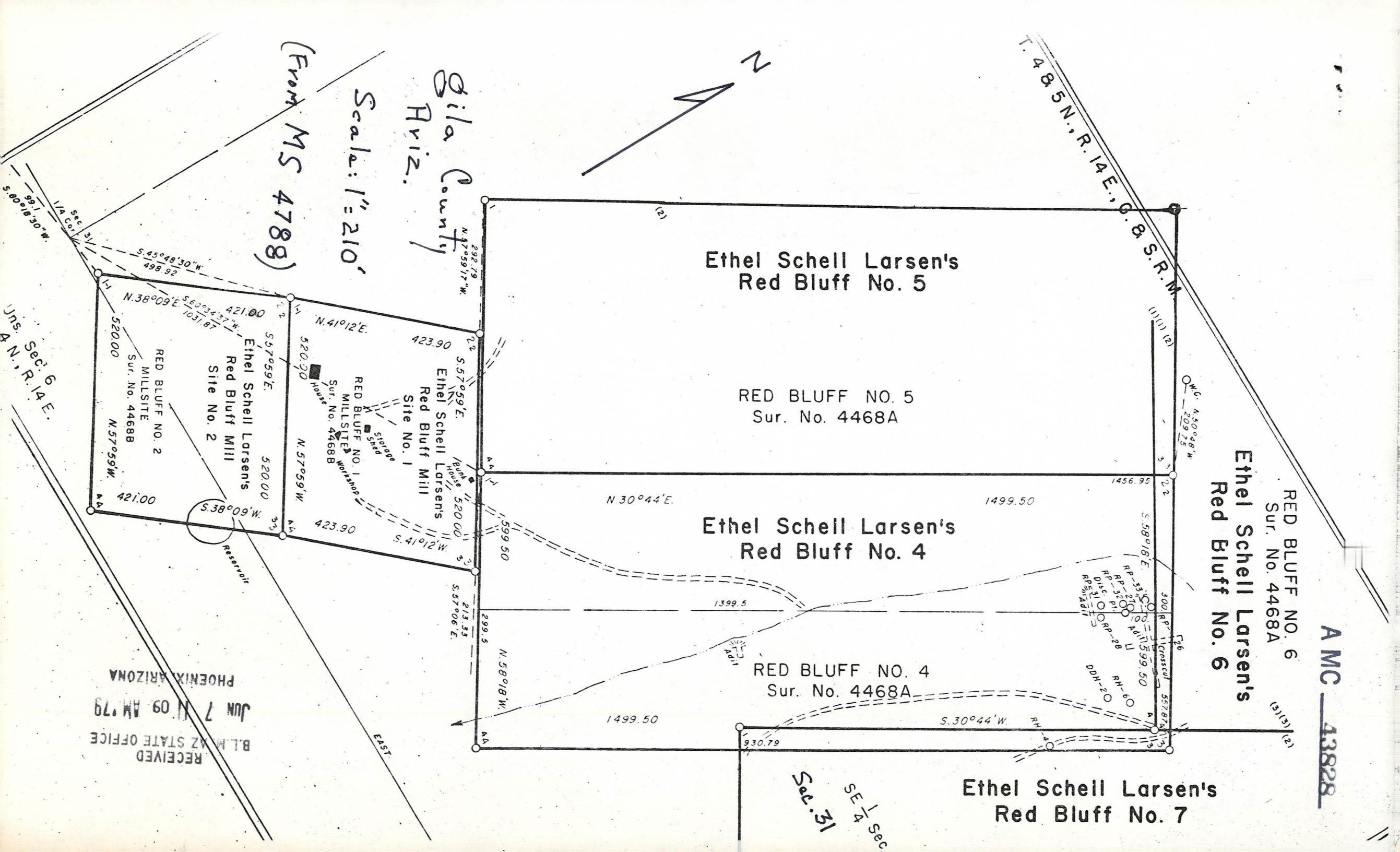
RED BLUFF NO. 4
Sur. No. 4468A



Gila County
Ariz.

Scale: 1" = 210'

(From MS 4788)



RECEIVED
BLM AZ STATE OFFICE
JUN 7 11 09 AM '79
PHOENIX ARIZONA

Uns. Sec. 6
T. 4 N., R. 14 E.

Sec. 1/4
SE 1/4
Sec. 31

"AMENDED"

RECEIVED NOTICE OF LOCATION
B.L.M. AZ STATE OFFICE

MILL SITE CLAIM

JUN 7 11 09 AM '79

(See Sections 2301 - 2324, Inclusive, Public Resources Code)
PHOENIX, ARIZONA

A MC 43828

TO WHOM IT MAY CONCERN: Please take notice that:

The name of this claim is Ethel Schell Larsen's Red Bluff Mill Site No. 2

The name of the locator of said claim is is :
(is - are)

Charles E. Marshall

The said locator does hereby declare and publish as a legal notice that he is
(he - they) (is - are)

the proprietor of a vein or lode claim, or mine, or the owner of a quartz mill or reduction works, and has a valid right to the occupation, possession and enjoyment of all and singular that tract or parcel of nonmineral land not exceeding five acres, situate, lying and being in Section 6 & 31 Townships 4 & 5 N

Range 14 E, 6 & 7 S R Meridian, in the County of Gila, State of Arizona, bounded and described as follows:

The Ethel Schell Larsen's Red Bluff Mill Site No. 2 Mill Site,
COMMENCING at Corner No. 1, the SW Cor. of a stone monument; thence
N 38° E, 421 ft. to a stone monument, the NW Cor. No. 2; thence
S 58° E, 520 " " " " " " " " NE " " " 3; "
S 38° W, 421 " " " " " " " " SE " " " 4; "
N 58° W, 520 " " the place of beginning. From the SW
Cor. No. 1, the south 1/4 sec. of Sec. 31, T. 5 N., R. 14 E., 6 & 7
S. & M., bears S 80° 23' 30" W., 99.10 ft. dist.

together with all and singular the hereditaments and appurtenances thereunto belonging or in anywise appertaining.

The aforesaid Mill Site consists of 4.941 acres or 212,669 Sq. feet claimed and was located this 27 day of March, 1976.

The date of the discovery and posting of this Notice is the 27 day of March, 1976.

IN WITNESS WHEREOF, the said parties have hereunto set their hands and seals, this 27 day of March, 1976.

WITNESSES: 1

LOCATORS: 2

This is an amended location
Notice of the Mill Site No. 2
Mill Site claim, located by
Ethel Schell Larsen on the
12th day of Feb, 1973 and
recorded in Dkt. 375, page
860 in the office of the
County Recorder of the aforesaid
County of Gila.

Charles E. Marshall
Charles E. Marshall
Agent

DO NOT RECORD

1. Witnesses are optional and are not required.
2. Public Resources Code - Section 2313 reads, in part, as follows: "Within 90 days after the posting of his notice of location upon a . . . Mill Site Claim . . . the locator shall record a true copy of the notice together with a statement of the markings of the boundaries as required in this chapter, and of the performance of the required discovery work, in the office of the county recorder of the county in which such claim is situated. The county recorder shall receive a fee of one dollar (\$1) for this service."

399721

STATE OF ARIZONA, County of Gila,ss:

I do here by certify that the within instrument was filed and recorded at request of Charles E. Marshall

Date Mar. 24, 1976 Time 5:00 P. M., Docket 397 Official Records Page 927
Records of Gila County, Arizona.

WITNESS my hand and official seal the day and year first above written.

MARY V. DE PAOLI, County Recorder

By Ruthy A. Elom Deputy

A MC 43828

RECEIVED
8.11.11 AZ STATE OFFICE
PHOENIX, ARIZONA
JUN 7 11 09 AM '79

\$ 200
51.00
C

True Meridian

From MS 4788 AEB

T. 5 N., R. 14 E., G. & S. R. M.
Gila County, Arizona

S. 20° 42' 04" W.
2385.23

Scale: 1" = 200 ft.

Schell Larsen's
Red Bluff No. 5

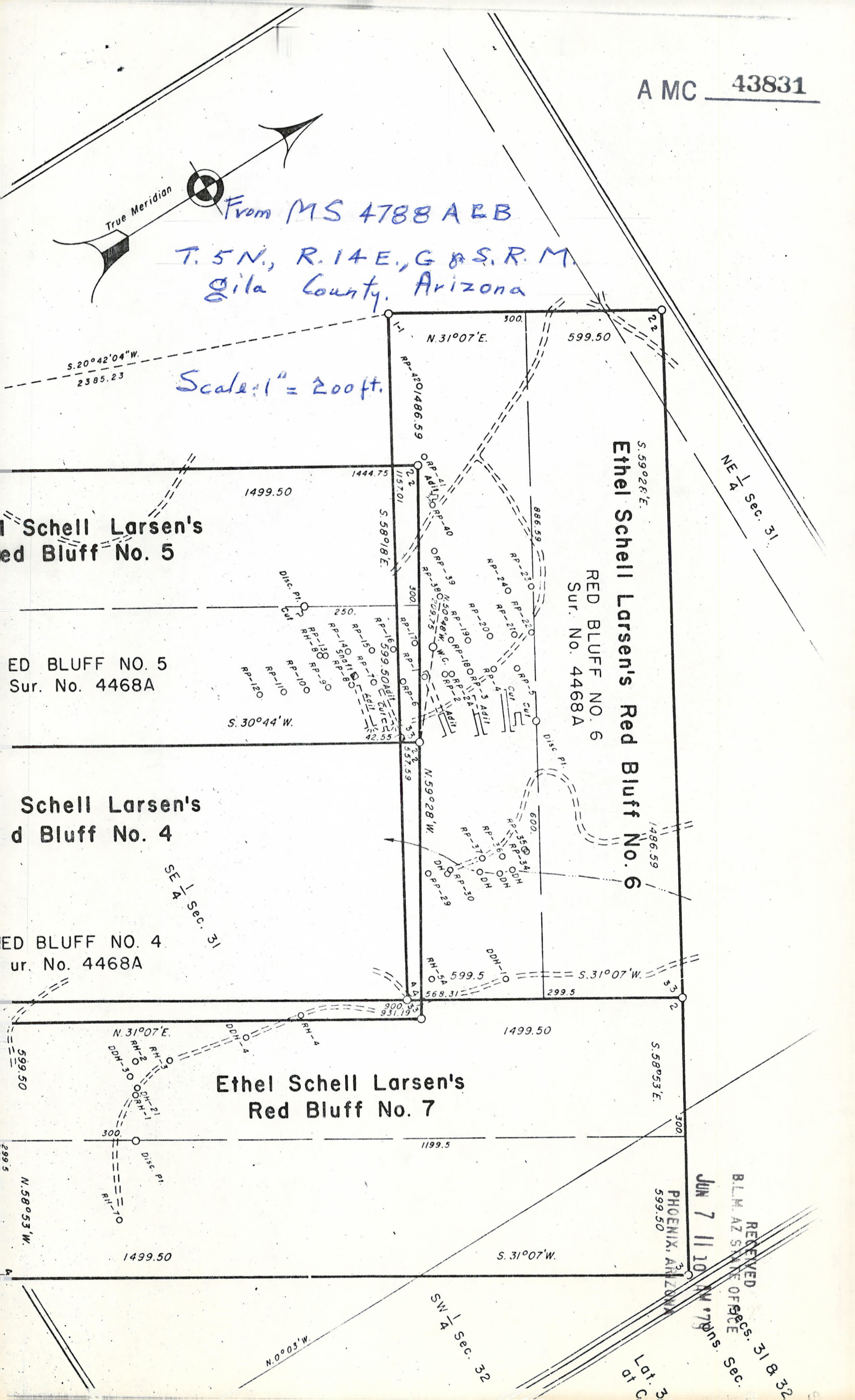
RED BLUFF NO. 5
Sur. No. 4468A

Schell Larsen's
Red Bluff No. 4

RED BLUFF NO. 4
Sur. No. 4468A

Ethel Schell Larsen's
Red Bluff No. 7

Ethel Schell Larsen's Red Bluff No. 6
RED BLUFF NO. 6
Sur. No. 4468A



NE 1/4 Sec. 31

SE 1/4 Sec. 31

SW 1/4 Sec. 32

Lat. 3
at C

RECEIVED
BLM. AZ STATE OFFICE
JUN 7 11 10 AM '79
PHOENIX, ARIZONA
599.50
Sec. 31 & 32

C
L
O
S
E
D

A m c

4
3
8
2
9

three

4
3
8
3
2

RECEIVED
B.L.M. AZ STATE OFFICE

AMENDED

JUN 7 11 09 AM '79
PHOENIX, ARIZONA

AMC 43829

Notice of Mining Location

LODE CLAIM

TO ALL WHOM IT MAY CONCERN:

This Mining Claim, the name of which is the Ethel Schell Larsen's Red Bluff No. 4 Mining Claim, situate on lands belonging to the United States of America, and in which there are valuable mineral deposits, was entered upon and located for the purpose of exploration and purchase by Charles E. Marshall, a citizen of the U.S.

(Locator must insert either "a citizen of the United States" or "who has declared his intention of becoming a citizen of the United States.")

the undersigned, on the 24 day of March, 1976.

The length of this claim is 1500 feet, and I claim 100 feet,

in a N. 31° E. direction and 1400 feet in a S. 31° W. direction from

the center of the discovery shaft, at which this notice is posted, lengthwise of the claim, together with 300 feet in width of the surface grounds, on each side of the center of said claim. The general course of the lode deposit and premises is from the

NE. to the SW.

The claim is situated and located in the Flaccide Mining District, in Gila County, in the State of Arizona, about 10 miles

in a northwesterly direction from the Salt River

Bridge on the Yuma Railway. From the SW. corner of this claim, the south 1/4 sec. 21, T. 5 N., R. 14 E., G. & S. R. M., bears S. 60° 29' 30" W., 1031.84 ft. dist.

The surface boundaries of the claim are marked upon the ground as follows: Beginning at a stone monument

at a point in a N. 31° E. direction 100 feet from the discovery shaft (at which this notice is posted), being in the center of the NE. end line of said claim; thence S. 58° E., 300 feet to a stone monument, being the NE. corner of said claim; thence

S. 31° W., 1500 feet to a stone monument, being at the SE. corner of said claim; thence N. 58° W., 300 feet to a stone monument at the center of the SW. end of said claim;

thence N. 58° W., 300 feet to a stone monument being at the SW. corner of said claim; thence N. 31° E., 1500 feet to a stone monument at the NW. corner of said claim;

thence S. 58° E., 300 feet to the place of beginning.

All done under the provisions of the laws of the United States, and the State of Arizona.

This is an amended Location Notice of the Walnut No. 2 Mining Claim, located by Ethel Schell Larsen

on the 12th day of Feb., 1973, and recorded in Book 335 of Record of Mines, at

page 862, in the office of the County Recorder of the aforesaid County of Gila, to which reference is hereby made, and this amended Location Notice is made and posted to correct errors in the description in the said original Location Notice

Dated and posted on the grounds this 27 day of March, 1976.

Charles E. Marshall
Charles E. Marshall

Agent

200
5-10
C

399722

STATE OF ARIZONA, County of Gila, ss:

I do here by certify that the within instrument was filed and recorded at request of Charles E. Marshall

Date Mar. 24, 1976 Time 5:00 P. M. Docket 397 Official Records Page 929
Records of Gila County, Arizona.

WTNESS my hand and official seal the day and year first above written.

MARY V. DE PAOLI, County Recorder

By Kathryn A. Elowitz Deputy.

A MC 43829

RECEIVED
B.I.M. AZ STATE OFFICE
PHOENIX, ARIZONA
JUN 7 11 09 AM '79

J B.

JUN 11 10 AM '79
PHOENIX, ARIZONA

Notice of Mining Location

LODE CLAIM

A MC 43830

TO ALL WHOM IT MAY CONCERN:

Ethel Schell Larsen's

This Mining Claim, the name of which is the Red Bluff No. 5 Mining Claim, situate on lands belonging to the United States of America, and in which there are valuable mineral deposits, was entered upon and located for the purpose of exploration and purchase by Charles E. Marshall, a citizen of the U.S.

(Locator must insert either "a citizen of the United States" or "who has declared his intention of becoming a citizen of the United States.")

the undersigned, on the 27 day of March, 1976.

The length of this claim is 1500 feet, and I claim 250 feet, in a N. 31° E. direction and 1250 feet in a S. 31° W. direction from

the center of the discovery shaft, at which this notice is posted, lengthwise of the claim, together with 300 feet in width of the surface grounds, on each side of the center of said claim. The general course of the lode deposit and premises is from the NE to the SW

The claim is situated and located in the Flagstaff Mining District, in Gila County, in the State of Arizona, about 10 miles in a northerly direction from the Salt River bridge on the Young Highway from the SW Cor. of the south 1/4 sec. cor. of Sec. 21, T. 5 N., R. 14 E., Co. 4 S. R. M., bears S. 25° 23' 30" W., 209.19 ft. dist.

The surface boundaries of the claim are marked upon the ground as follows: Beginning at a stone monument

at a point in a N. 31° E. direction 250 feet from the discovery shaft (at which this notice is posted), being in the center of the NE end line of said claim; thence S. 58° E., 300 feet to a stone monument, being the NE corner of said claim; thence S. 31° W., 1500 feet to a stone monument, being at the SE corner of said claim; thence N. 58° W., 300 feet to a stone monument at the center of the SW end of said claim; thence N. 58° W., 300 feet to a stone monument being at the SW corner of said claim; thence N. 31° E., 1500 feet to a stone monument at the NW corner of said claim; thence S. 58° E., 300 feet to the place of beginning.

All done under the provisions of the laws of the United States, and the State of Arizona.

This is an amended Location Notice of the Wilcox No. 1 Mining Claim, located by Ethel Schell Larsen on the 12th day of Feb., 1973, and recorded in Book 335 of Record of Mines, at page 881, in the office of the County Recorder of the aforesaid County of Gila to which reference is hereby made, and this amended Location Notice is made and posted to correct errors in the description in the said original Location Notice

Dated and posted on the grounds this 27 day of March, 1976.

Charles E. Marshall
Charles E. Marshall

Agent

399723

STATE OF ARIZONA, County of Gila,ss:

I do here by certify that the within instrument was filed and recorded at request of Charles E. Marshall

Date Mar. 24, 1976 Time 5:00 P. M. Docket 397 Official Records Page 931
Records of Gila County, Arizona.

WTNESS my hand and official seal the day and year first above written.

MARY V. DE PAOLI, County Recorder

By Kathleen A. Elmer Deputy

A MC 43830

RECEIVED
B.L.M. AZ STATE OFFICE
JUN 7 11 10 AM '79
PHOENIX, ARIZONA

RECEIVED
B.L.M. AZ STATE OFFICE

AMENDED

A MC 43831

Notice of Mining Location

PHOENIX, ARIZONA

LODE CLAIM

TO ALL WHOM IT MAY CONCERN:

Ethel Schell Larsen's

This Mining Claim, the name of which is the Red Bluff No. 6 Mining Claim, situate on lands belonging to the United States of America, and in which there are valuable mineral deposits, was entered upon and located for the purpose of exploration and purchase by Charles E. Marshall, a citizen of the U.S.

(Locator must insert either "a citizen of the United States" or "who has declared his intention of becoming a citizen of the United States.")

the undersigned, on the 29 day of March, 1976

The length of this claim is 1487 feet,
and 5 claim 600 feet,
in a S. 59° E. direction and 887
feet in a N. 59° W. direction from

the center of the discovery shaft, at which this notice is posted, lengthwise of the claim, together with 300 feet in width of the surface grounds, on each side of the center of said claim. The general course of the lode deposit and premises is from the NW to the SE

The claim is situated and located in the Elmore Mining District, in Gila County, in the State of Arizona, about 10 miles in a northerly direction from the Salt River Bridge on the Young Highway, from the SW. Cor. of Sec. 4, T. 5 N., R. 14 E., G. & S. R. N., bears S. 20° 47' W., 2385.21 ft. dist.

The surface boundaries of the claim are marked upon the ground as follows: Beginning at a stone monument

at a point in a S. 59° E. direction 600 feet from the discovery shaft (at which this notice is posted), being in the center of the SE end line of said claim; thence S. 31° W., 300 feet to a stone monument, being the SE corner of said claim; thence N. 59° W., 1487 feet to a stone monument, being at the SW corner of said claim; thence N. 71° E., 300 feet to a stone monument at the center of the NW end of said claim; thence N. 31° E., 300 feet to a stone monument being at the NW corner of said claim; thence S. 59° E., 1487 feet to a stone monument at the NE corner of said claim; thence S. 31° W., 300 feet to the place of beginning.

All done under the provisions of the laws of the United States, and the State of Arizona.

This is an amended Location Notice of the Wilmut No. 3 Mining Claim, located by Ethel Schell Larsen on the 12th day of Feb., 1973, and recorded in Book 335 of Record of Mines, at page 863, in the office of the County Recorder of the aforesaid County of Gila to which reference is hereby made, and this amended Location Notice is made and posted to correct errors in the description in the said original Location Notice

Dated and posted on the grounds this 29 day of March, 1976

Charles E. Marshall
Charles E. Marshall

4300
5100
C

399724

STATE OF ARIZONA, County of Gila, ss:

I do here by certify that the within instrument was filed and recorded at request of Charles E. Marshall

Date Mar. 24, 1976 Time 5:00 P. M. Docket 397 Official Records Page 933
Records of Gila County, Arizona.

WITNESS my hand and official seal the day and year first above written.

MARY V. DE PAOLI, County Recorder

By Catherine A. Cloutier Deputy.

A MC 43831

RECEIVED
B.L.M. AZ STATE OFFICE
JUN 7 11 10 AM '79
PHOENIX, ARIZONA

RECEIVED
B.I.M. AZ STATE OFFICE

AMENDED

A MC 43832

JUN 7 11 AM '79
PHOENIX, ARIZONA

Notice of Mining Location

LODE CLAIM

TO ALL WHOM IT MAY CONCERN:

Ethel Schell Larson's

This Mining Claim, the name of which is the *Red Bluff No. 7* Mining Claim, situate on lands belonging to the United States of America, and in which there are valuable mineral deposits, was entered upon and located for the purpose of exploration and purchase by *Charles E. Marshall, a citizen of the U.S.*

(Locator must insert either "a citizen of the United States" or "who has declared his intention of becoming a citizen of the United States.")

the undersigned, on the *29* day of *March*, 1976.

The length of this claim is *1500* feet,

and *1* claim *300* feet,

in a *S. 31° W.* direction and *1200*

feet in a *N. 31° E.* direction from

the center of the discovery shaft, at which this notice is posted, lengthwise of the claim, to-

gether with *300* feet in width of the surface grounds, on each side of

the center of said claim. The general course of the lode deposit and premises is from the

N.E. to the *S.W.*

The claim is situated and located in the *El Paso* Mining District, in

Cochise County, in the State of Arizona, about *10 miles*

in a *N. 1/4 E.* direction from *the Salt River*

bridge on the Young Highway. From the S.W. corner of the

the north 1/4 section of Section 11, T. 14 N., R. 14 E., S. 4 S. R. M.,

bears S. 67° 03' 13" W., 6801.8 ft. dist.

The surface boundaries of the claim are marked upon the ground as follows: Beginning

at *a stone monument*

at a point in a *S. 31° W.* direction *300* feet from

the discovery shaft (at which this notice is posted), being in the center of the *S.W.*

end line of said claim; thence *N. 57° W., 300* feet to a *stone*

monument, being the *S.W.* corner of said claim; thence

N. 11° E., 1500 feet to a *stone monument*, being at the

N.W. corner of said claim; thence *S. 57° E., 300* feet

to a *stone monument* at the center of the *N.E.* end of said claim;

thence *S. 57° E., 300* feet to a *stone monument* being at the

N.E. corner of said claim; thence *S. 31° W., 1500* feet

to a *stone monument* at the *S.E.* corner of said claim;

thence *N. 57° W., 300* feet to the place of beginning.

All done under the provisions of the laws of the United States, and the State of Arizona.

This is an amended Location Notice of the *Red Bluff No. 7*

Mining Claim, located by *Ethel Schell Larson*

on the *29th* day of

Sept., 1954, and recorded in Book *49* of Record of Mines, at

page *201*, in the office of the County Recorder of the aforesaid County of *Cochise*

to which reference is hereby made, and this amended Location Notice is made and posted to

correct errors in the description in the said original Location Notice

Dated and posted on the grounds this *29th* day of *March*, 1976.

Charles E. Marshall
Charles E. Marshall

399725

STATE OF ARIZONA, County of Gila, ss:

I do here by certify that the within instrument was filed and recorded at request of Charles E. Marshall

Date Mar. 24, 1976 Time 5:00 P. M., Docket 397 Official Records Page 935
Records of Gila County, Arizona.

WITNESS my hand and official seal the day and year first above written.

*Del Surta Eng. & Mining
Cooperative
6016 N. Kachina Lane
Scottsdale, Az. 85253*

MARY V. DE PAOLI, County Recorder

By Kathryn A. Cloutz Deputy.

A MC 43832

RECEIVED
B.L.M. AZ STATE OFFICE
JUN 7 11 11 AM '79
PHOENIX, ARIZONA